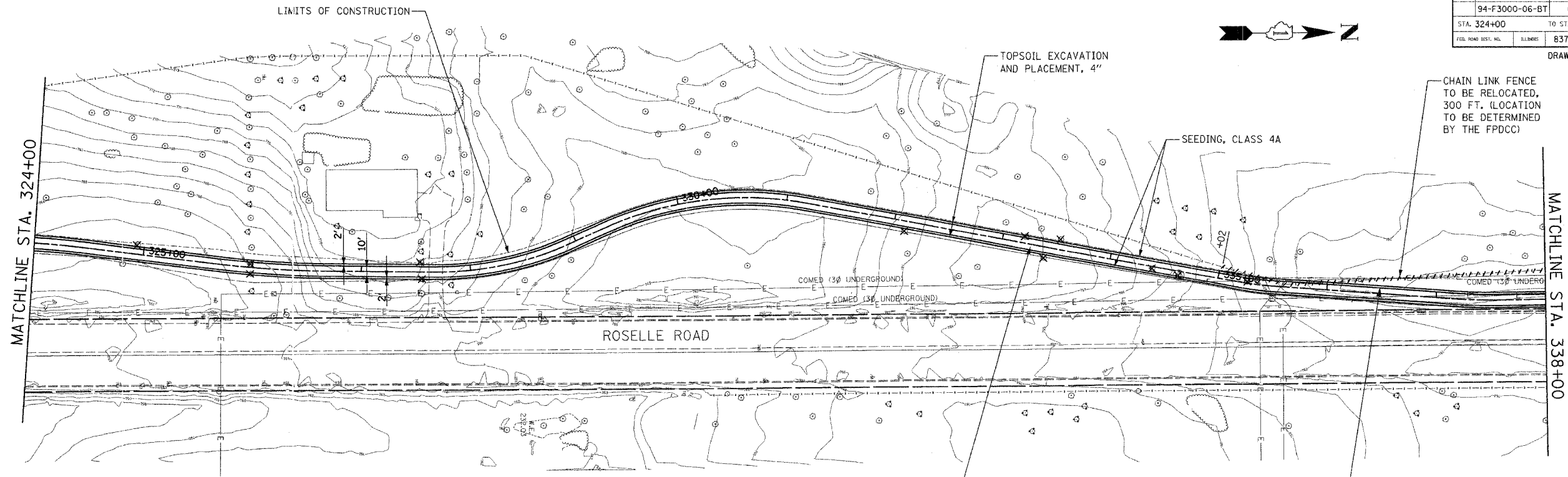


F&P RFL.	SECTION	COUNTY	TOTAL SHEETS	SHEET NO.
	94-F3000-06-BT	COOK	105	38
STA.	TO STA.			
324+00	338+00			
FED. ROAD DIST. NO.	ILLINOIS	PROJECT NO.	STPE-000(1479)	
			DRAWING P22	



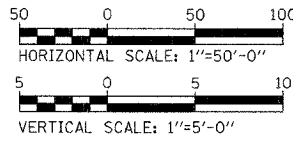
**LEGEND**

CLEARING AREA

WETLAND AREA

TREE REMOVAL (UNIT)

LIMIT OF TOPSOIL AND SEEDING

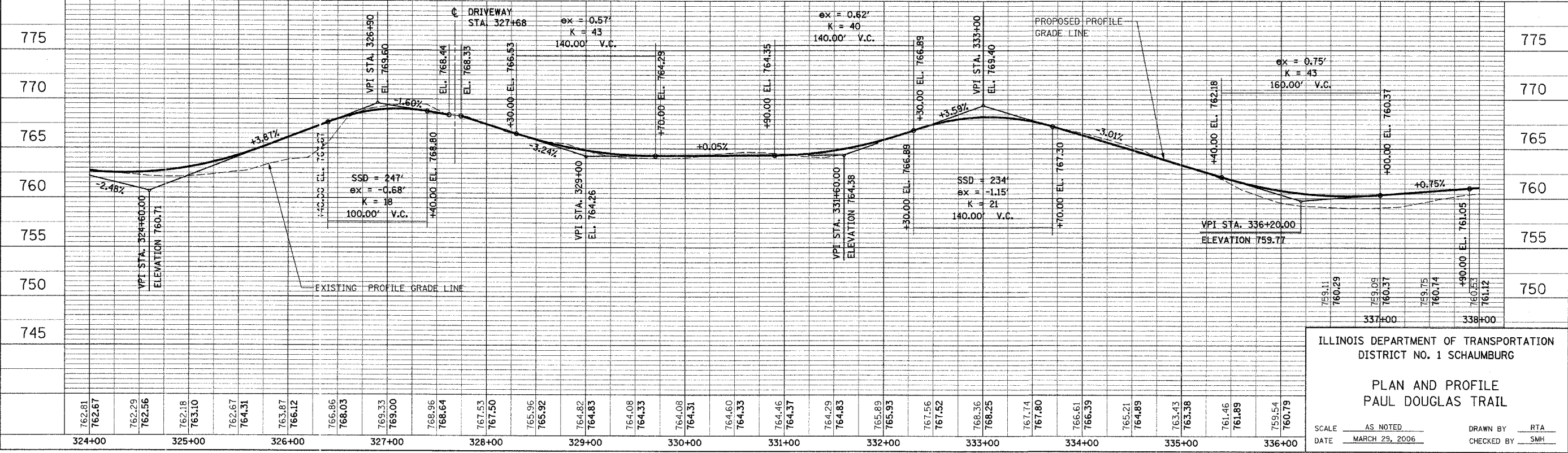


PLAN

DATE	BY

REVISIONS

NO.	DESCRIPTION



PROFILE

DATE	BY

REVISIONS

NO.	DESCRIPTION

ILLINOIS DEPARTMENT OF TRANSPORTATION  
DISTRICT NO. 1 SCHAUMBURG

PLAN AND PROFILE  
PAUL DOUGLAS TRAIL

SCALE AS NOTED  
DATE MARCH 29, 2006

DRAWN BY RTA  
CHECKED BY SMH