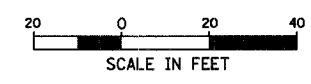
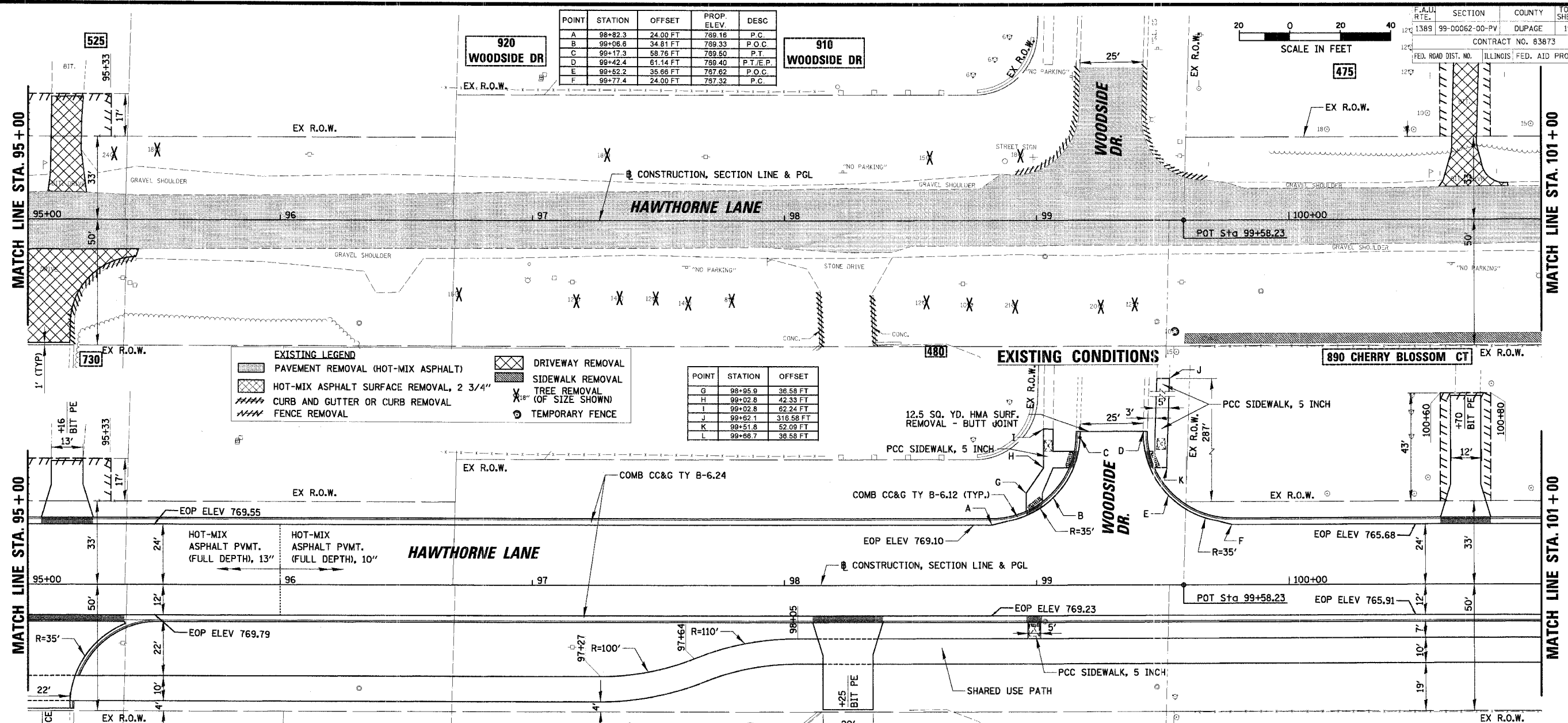


POINT	STATION	OFFSET	PROP. ELEV.	DESC.
A	98+82.3	24.00 FT	769.16	P.C.
B	99+06.6	34.81 FT	769.33	P.O.C.
C	99+17.3	58.76 FT	769.50	P.T.
D	99+42.4	61.14 FT	769.40	P.T./E.P.
E	99+52.2	35.66 FT	767.62	P.O.C.
F	99+77.4	24.00 FT	767.32	P.C.



DATE: \_\_\_\_\_ BY: \_\_\_\_\_  
 PROJECT: \_\_\_\_\_  
 DRAWING NO.: \_\_\_\_\_  
 SHEET NO.: \_\_\_\_\_

DATE: \_\_\_\_\_ BY: \_\_\_\_\_  
 PROJECT: \_\_\_\_\_  
 DRAWING NO.: \_\_\_\_\_  
 SHEET NO.: \_\_\_\_\_



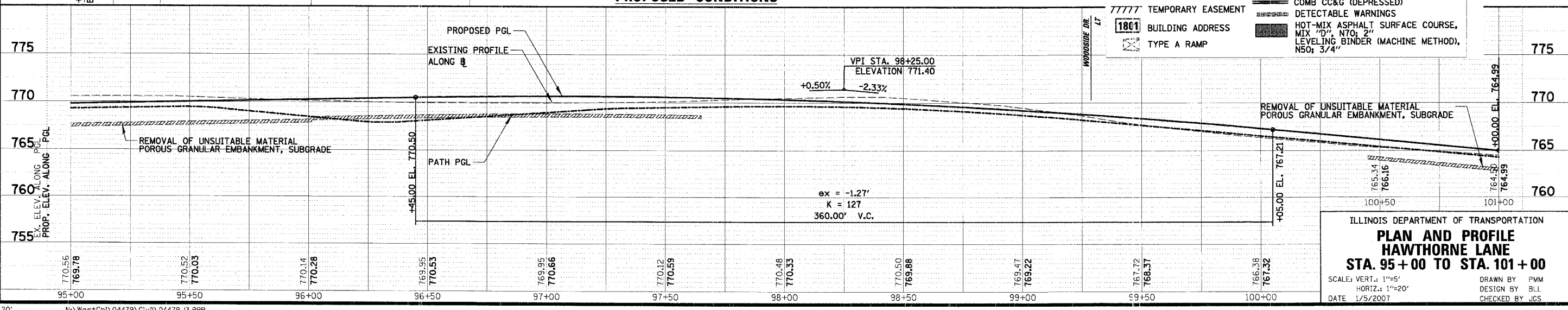
**EXISTING LEGEND**

- [Hatched] PAVEMENT REMOVAL (HOT-MIX ASPHALT)
- [Cross-hatched] HOT-MIX ASPHALT SURFACE REMOVAL, 2 3/4"
- [Diagonal lines] CURB AND GUTTER OR CURB REMOVAL
- [Wavy lines] FENCE REMOVAL
- [Cross-hatched] DRIVEWAY REMOVAL
- [Hatched] SIDEWALK REMOVAL
- [X] TREE REMOVAL (OF SIZE SHOWN)
- [Circle with X] TEMPORARY FENCE

POINT	STATION	OFFSET
G	98+95.9	36.58 FT
H	99+02.8	42.33 FT
I	99+02.8	62.24 FT
J	99+62.1	316.58 FT
K	99+51.8	52.09 FT
L	99+68.7	36.58 FT

**PROPOSED LEGEND**

- [Dashed] TEMPORARY EASEMENT
- [Numbered box] BUILDING ADDRESS
- [Cross-hatched] TYPE A RAMP
- [Hatched] COMB CC&G (DEPRESSED)
- [Dashed] DETECTABLE WARNINGS
- [Hatched] HOT-MIX ASPHALT SURFACE COURSE, MIX "D", N70; 2" LEVELING BINDER (MACHINE METHOD), N50; 3/4"



ILLINOIS DEPARTMENT OF TRANSPORTATION  
**PLAN AND PROFILE**  
**HAWTHORNE LANE**  
**STA. 95+00 TO STA. 101+00**  
 SCALE: VERT.: 1"=5'  
 HORIZ.: 1"=20'  
 DATE: 1/5/2007  
 DRAWN BY: PMM  
 DESIGN BY: BLL  
 CHECKED BY: JGS