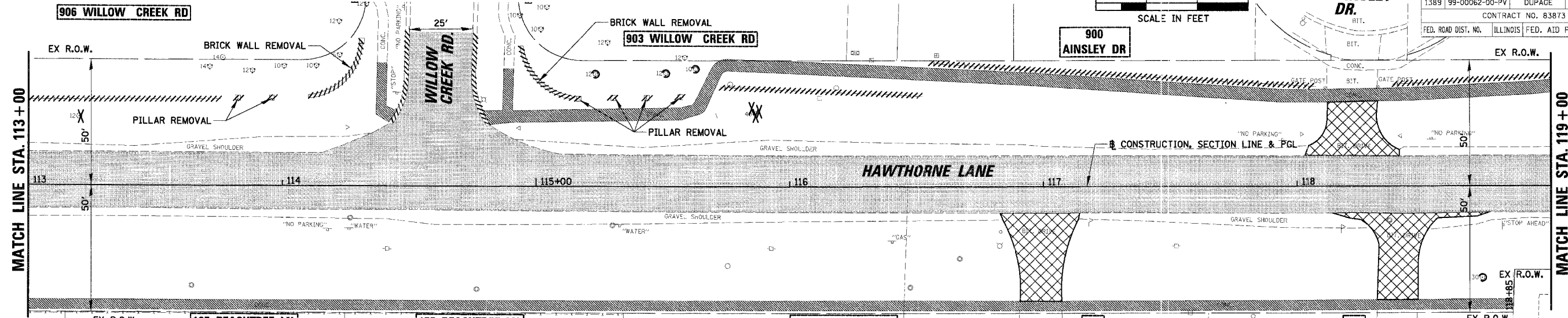
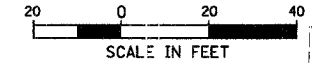


P.A.U. R.T.E.	SECTION	COUNTY	TOTAL SHEETS	SHEET NO.
1389	99-0062-00-PV	DUPAGE	199	33
CONTRACT NO. 83873		ILLINOIS FED. AID PROJECT		

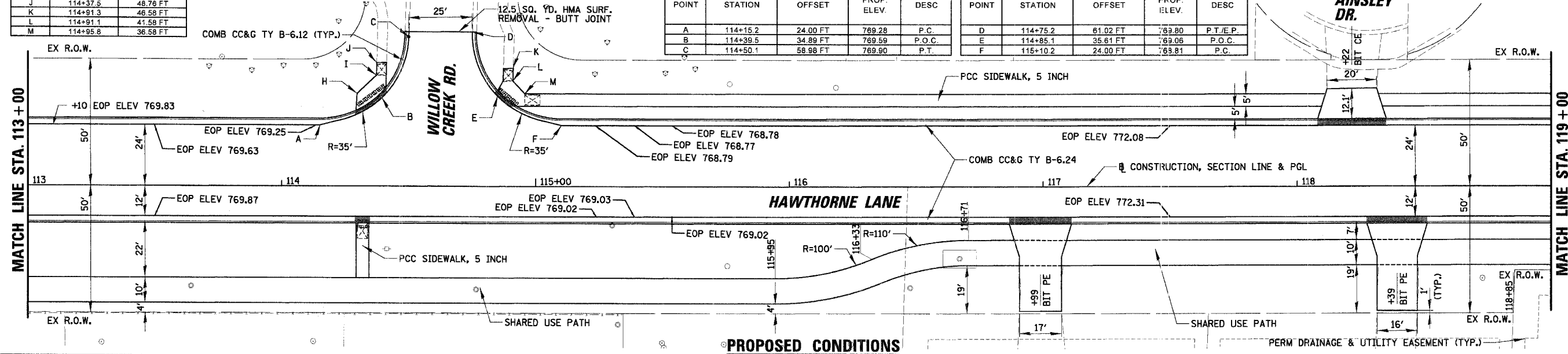


POINT	STATION	OFFSET
H	114+29.8	36.58 FT
I	114+37.4	43.76 FT
J	114+37.6	48.76 FT
K	114+91.3	46.58 FT
L	114+91.1	41.58 FT
M	114+95.8	36.58 FT

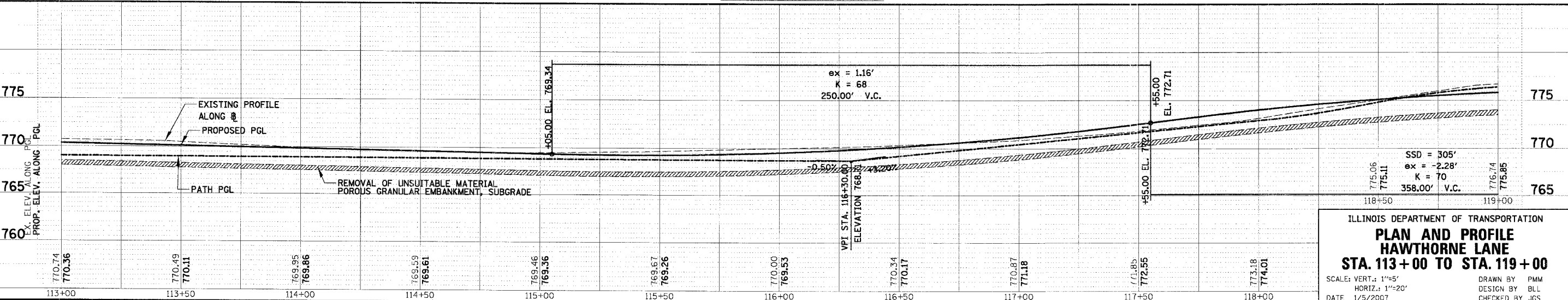
EXISTING CONDITIONS

POINT	STATION	OFFSET	PROP. ELEV.	DESC
A	114+15.2	24.00 FT	769.28	P.C.
B	114+39.5	34.89 FT	769.59	P.O.C.
C	114+50.1	58.98 FT	769.90	P.T.

POINT	STATION	OFFSET	PROP. ELEV.	DESC
D	114+75.2	61.02 FT	769.80	P.T./E.P.
E	114+85.1	35.61 FT	769.06	P.O.C.
F	115+10.2	24.00 FT	768.81	P.C.



PROPOSED CONDITIONS



775.06	SSD = 305'	775.74
775.11	ex = -2.28'	775.85
	K = 70	
	358.00' V.C.	

ILLINOIS DEPARTMENT OF TRANSPORTATION
PLAN AND PROFILE
HAWTHORNE LANE
STA. 113+00 TO STA. 119+00
 SCALE: VERT.: 1"=5'
 HORIZ.: 1"=20'
 DATE: 1/5/2007
 DRAWN BY: PMM
 DESIGN BY: BLL
 CHECKED BY: JCS

PLAN
 DATE: _____ BY: _____
 REVISIONS:
 NO. DATE DESCRIPTION
 1. _____

PROFILE
 DATE: _____ BY: _____
 REVISIONS:
 NO. DATE DESCRIPTION
 1. _____

N:\WestCh\04479\04479.TBL

N:\WestCh\04479\Civil\04479_I6.RPP