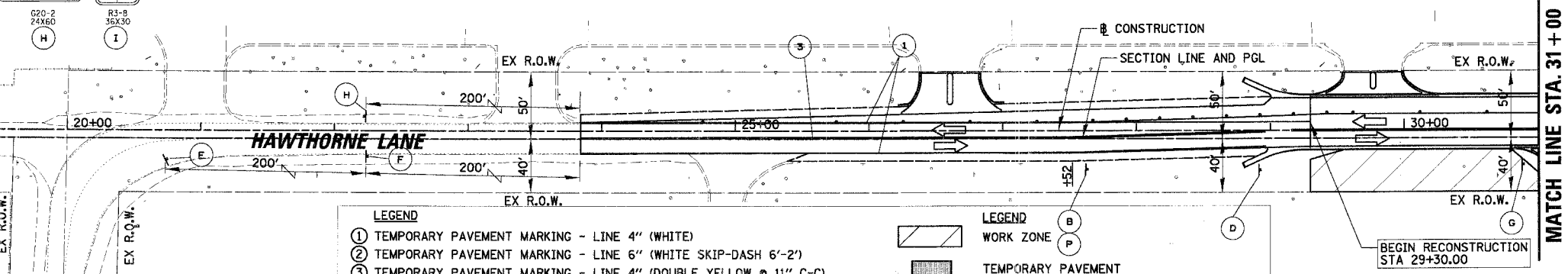
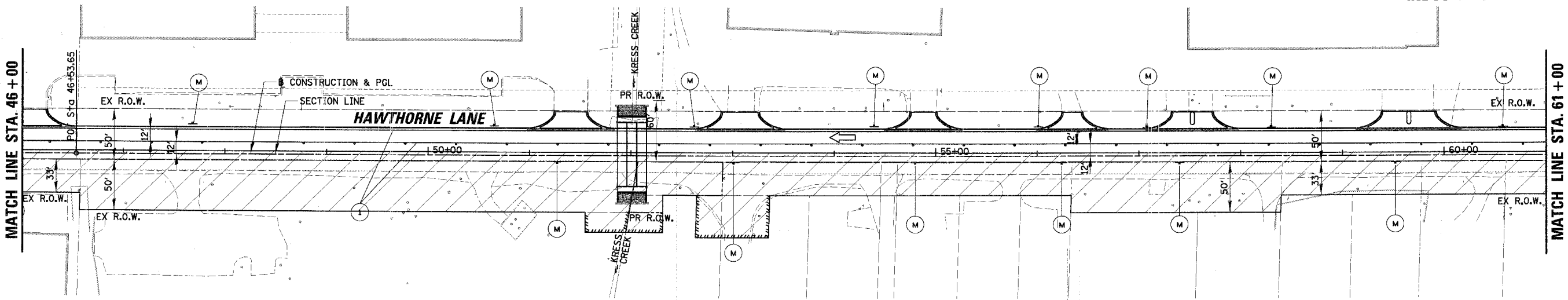
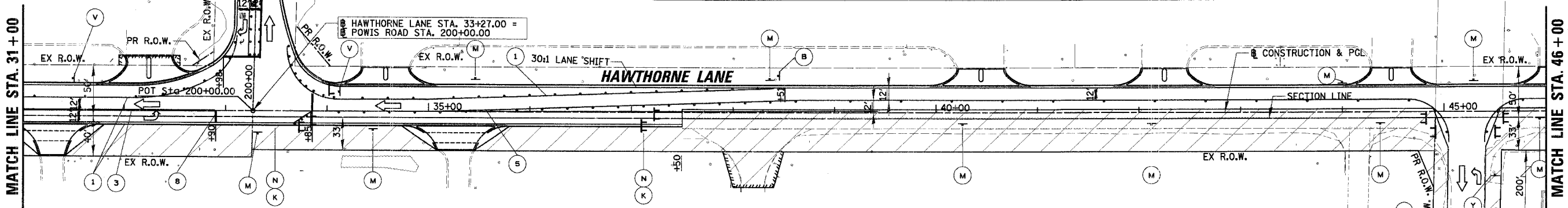


| | | | | |
|---|----------------|--------|--------------|-----------|
| F.A.U. NO. | SECTION | COUNTY | TOTAL SHEETS | SHEET NO. |
| 1389 | 99-00062-00-PV | DUPAGE | 199 | 61 |
| CONTRACT NO. 83873 | | | | |
| FED. ROAD DIST. NO. ILLINOIS FED. AID PROJECT | | | | |



- LEGEND**
- ① TEMPORARY PAVEMENT MARKING - LINE 4" (WHITE)
 - ② TEMPORARY PAVEMENT MARKING - LINE 6" (WHITE SKIP-DASH 6'-2')
 - ③ TEMPORARY PAVEMENT MARKING - LINE 4" (DOUBLE YELLOW @ 11" C-C)
 - ④ TEMPORARY PAVEMENT MARKING - LINE 6" (WHITE)
 - ⑤ TEMPORARY PAVEMENT MARKING - LINE 4" (YELLOW)
 - ⑥ TEMPORARY PAVEMENT MARKING - LINE 12" (YELLOW DIAGONALS @ 20' C-C)
 - ⑦ TEMPORARY PAVEMENT MARKING - LINE 12" (WHITE DIAGONALS @ 10' C-C)
 - ⑧ TEMPORARY PAVEMENT MARKING - LINE 24" (WHITE)
 - ⑨ TEMPORARY PAVEMENT MARKING - LETTERS AND SYMBOLS (WHITE)
- LEGEND**
- ▨ WORK ZONE
 - ▨ TEMPORARY PAVEMENT
 - TYPE II BARRICADE W/ LIGHT OR VERTICAL PANEL W/ LIGHT
 - ⊥ TYPE III BARRICADE W/ LIGHTS
 - ⊥ WORK ZONE SIGN
 - TRAFFIC FLOW

SEE SHEET NO. 64
POWIS RD.



| REVISIONS | NAME | DATE |
|-----------|------|------|
| | | |
| | | |
| | | |
| | | |

ILLINOIS DEPARTMENT OF TRANSPORTATION
MAINTENANCE OF TRAFFIC - STAGE 5
HAWTHORNE LANE
STA. 19+40 TO STA. 61+00
 SCALE: 50'
 DATE: 12/7/2006
 DRAWN BY: PWM
 DESIGN BY: BLL
 CHECKED BY: JGS

N:\WestChl\04479\04479.tbl