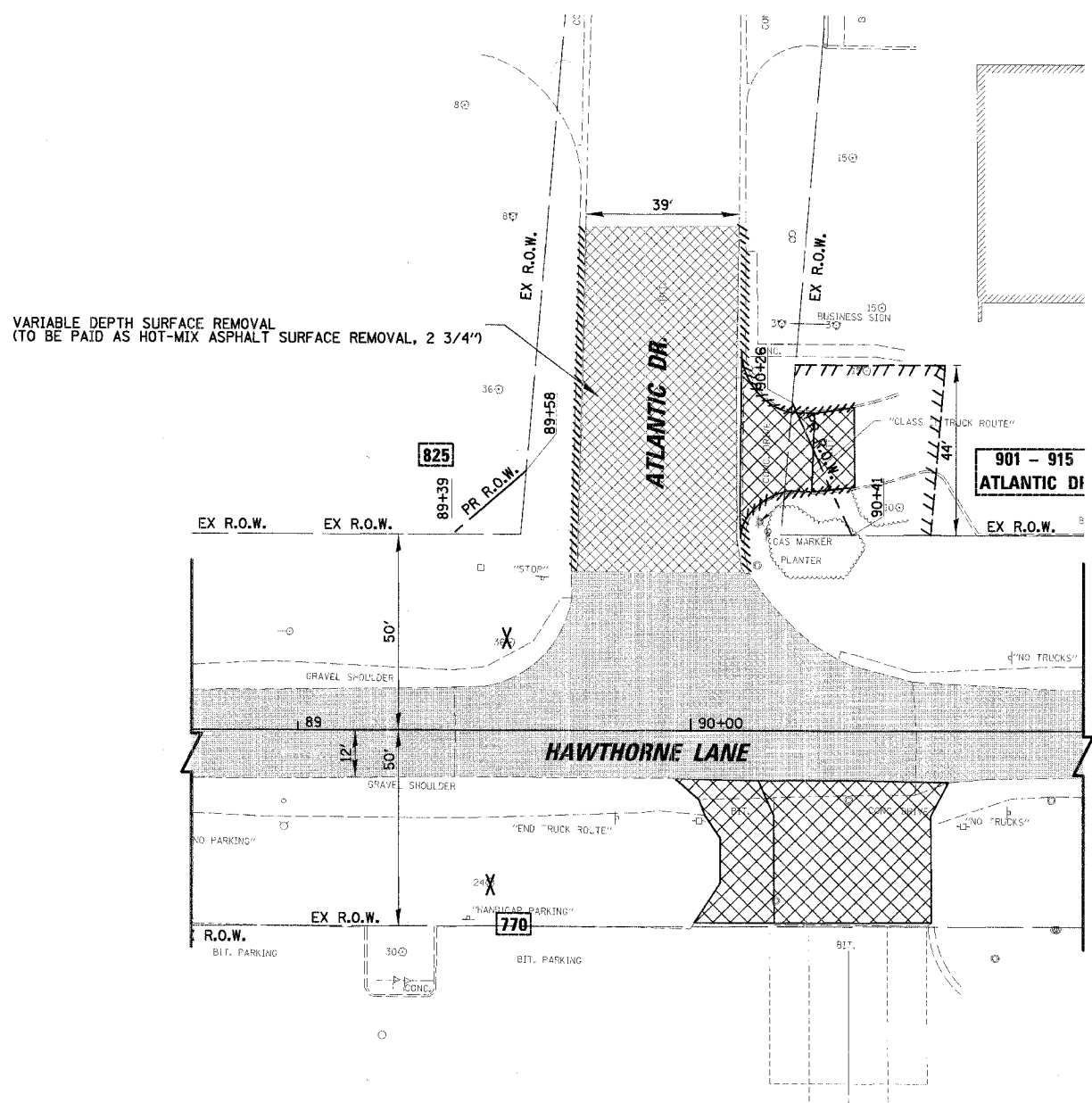
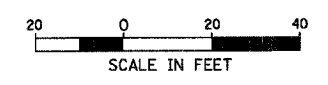
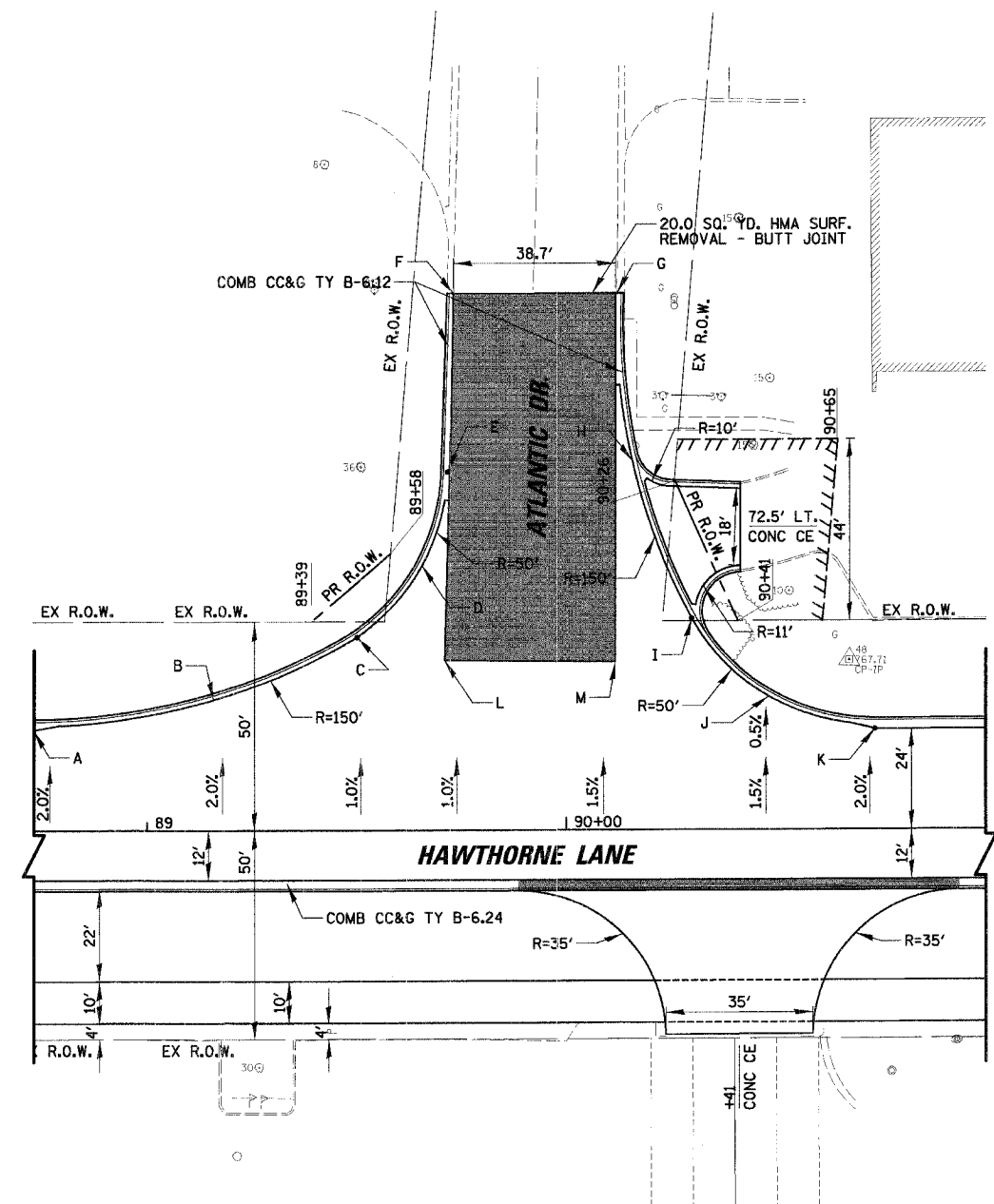


F.A.U. RTE.	SECTION	COUNTY	TOTAL SHEETS	SHEET NO.
1389	99-00062-00-PV	DUPAGE	199	97
CONTRACT NO. 83673				
FED. ROAD DIST. NO. ILLINOIS FED. AID PROJECT				



EXISTING CONDITIONS



PROPOSED CONDITIONS

POINT	STATION	OFFSET (LEFT)	PROP. ELEV.	DESC
A	88+73.	24.0 FT	766.16	P.C.
B	89+15.9	31.3 FT	766.23	P.O.C.
C	89+50.2	46.4 FT	766.50	P.C./P.T.
D	89+65.7	63.6 FT	766.39	P.O.C.
E	89+71.8	85.9 FT	766.28	P.T.
F	89+73.3	128.5 FT	766.09	E.P.
G	90+12.4	128.5 FT	766.03	P.T./E.P.
H	90+15.9	88.4 FT	766.28	P.O.C.
I	90+30.	50.6 FT	766.40	P.C./P.T.
J	90+48.4	31.9 FT	767.12	P.O.C.
K	90+73.7	24.0 FT	767.16	P.C.
L	89+71.10	40.7 FT	766.72	MILLING CORNER
M	90+11.80	40.3 FT	766.73	MILLING CORNER

REVISIONS		ILLINOIS DEPARTMENT OF TRANSPORTATION INTERSECTION DETAILS HAWTHORNE LANE / ATLANTIC DR. STA. 88 + 73 TO STA. 91 + 00
NAME	DATE	
SCALE: 20'		DRAWN BY PMM
DATE 12/7/2006		DESIGN BY BLL
		CHECKED BY JCS

N:\WestCh\04479\04479.TBL