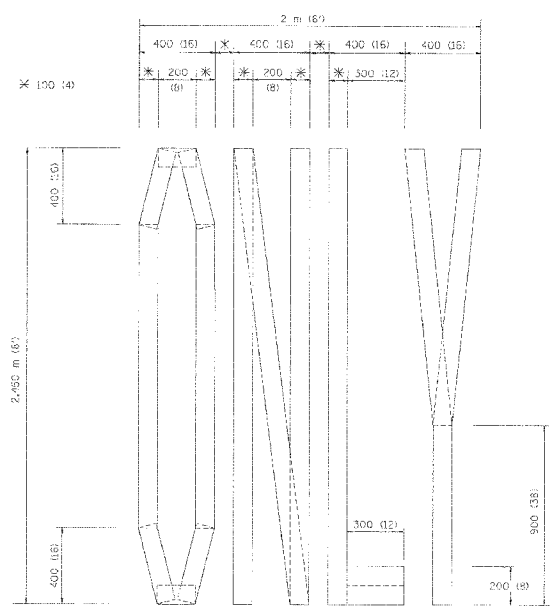
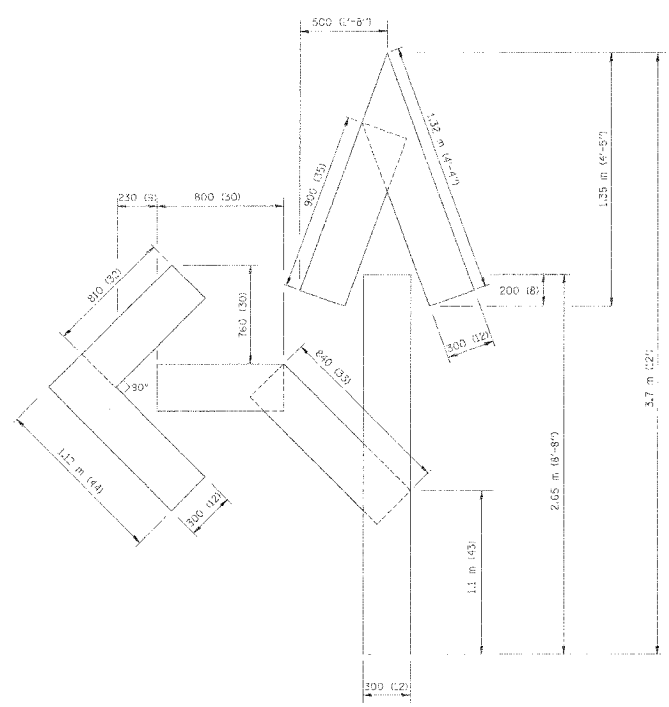


F.A.U. RTE.	SECTION	COUNTY	TOTAL SHEETS	SHEET NO.
1389	99-00062-00-PV	DUPAGE	199	127
CONTRACT NO. 83873				
FED. ROAD DIST. NO.	ILLINOIS	FED. AID PROJECT		

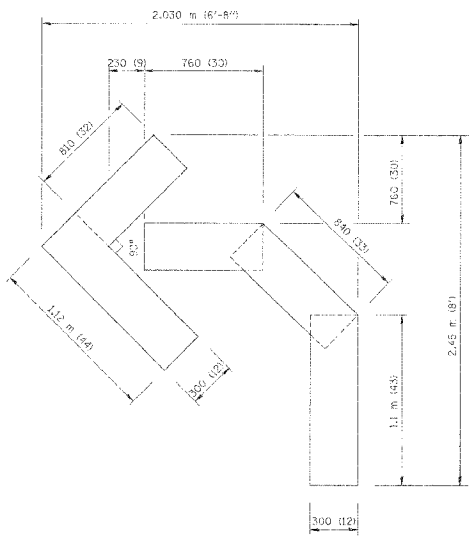
F.A.U. RTE.	SECTION	COUNTY	SHEET NO.
STA.	TO STA.		
FED. ROAD DIST. NO.	F.A.U. PROJECT	FED. AID PROJECT	



QUANTITY
 100 (4) LINE = 19.7 m (64.6 ft.)
 1.97 sq. m (21.1 sq. ft.)



QUANTITY
 100 (4) LINE = 25.3 m (82.9 ft.)
 2.53 sq. m (27.5 sq. ft.)



QUANTITY
 100 (4) LINE = 13.9 m (45.6 ft.)
 1.39 sq. m (15.2 sq. ft.)

All dimensions are in millimeters (inches) unless otherwise shown.

ILLINOIS DEPARTMENT OF TRANSPORTATION

PAVEMENT MARKING LETTERS AND SYMBOLS FOR TRAFFIC STAGING

SCALE: NONE
 DATE: 10/18/2002

DRAWN BY: CABD
 CHECKED BY: TC-16

REVISION: DATE: 08/28/00

REVISIONS	NAME	DATE
1	T. RAMMACKER	09/18/94
2	J. OSERLE	08/31/96
3	T. RAMMACKER	05/05/98
4	T. RAMMACKER	11/24/98
5	T. RAMMACKER	03/02/99
6	E. GOMEZ	08/28/00

F:\HW\Draw\04479\04479.dwg
 c:\p\meta\data\1218.dgn LV:NE:K
 07/26

N:\WestCh1\04479\04479.TBL

REVISIONS	NAME	DATE

ILLINOIS DEPARTMENT OF TRANSPORTATION

PAVEMENT MARKING LETTERS AND SYMBOLS FOR TRAFFIC STAGING

SCALE: NONE
 DATE: 8/7/2006

DRAWN BY: PMM
 DESIGN BY: BLL
 CHECKED BY: