



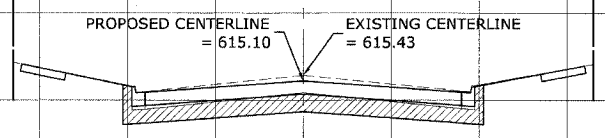
ROUTE NO.	SECTION	COUNTY	TOTAL SHEETS	SHEET NO.
FAU 2732	**	COOK	47	44
ILLINOIS PROJECT		M-8003(712)		
VILLAGE SECTION		00-00115-01-WR		
CONTRACT NO. 83881				

CROSS SECTION LEGEND

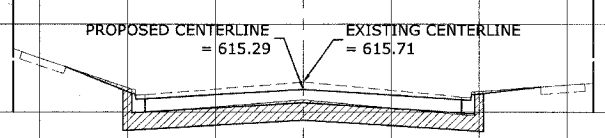
C = CUT (SQ. FT.) 
 F = FILL (SQ. FT.) 

END IMPROVEMENT PC WASHINGTON AVE.
 33.0 WEST R.O.W. 33.0 EAST R.O.W.

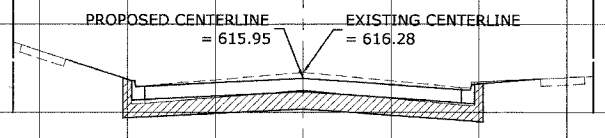
23+20
 C = 82.5
 F = 0



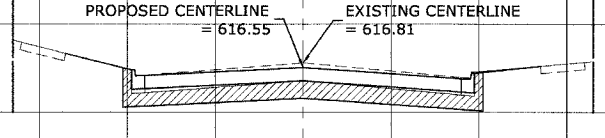
23+00
 C = 46.6
 F = 0



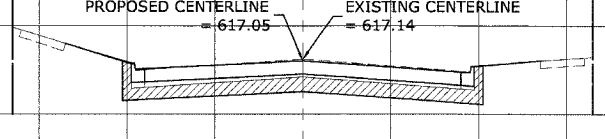
22+50
 C = 41.5
 F = 0



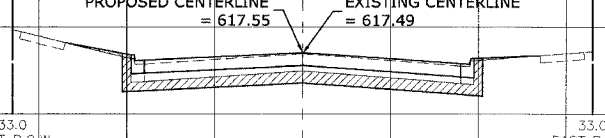
22+00
 C = 39.4
 F = 0



21+50
 C = 35.2
 F = 0.3



21+00
 C = 28.3
 F = 1.4



33.0 WEST R.O.W. 33.0 EAST R.O.W.

Drawing file: W:\Projects\12504263 - Prairie Ave 2nd Phase\Sheet4\Sheet4.dwg Oct 05, 2006 - 2:49pm

HANCOCK ENGINEERING ♦ Civil Engineers ♦ Municipal Consultants ♦ Established 1911
 9933 Roosevelt Road Westchester, Illinois 60154-2780 Phone: 708/865-0300 Fax: 708/865-1212

PRAIRIE AVENUE IMPROVEMENTS PHASE II VILLAGE OF BROOKFIELD, ILLINOIS

PRAIRIE AVENUE STATION CROSS SECTIONS STATION 21+00 TO STATION 23+20

SCALE: 1"=10'H. & 1"=5'V SHEET 44/47
 DRAWN BY: MK/LEV
 BOOK NO.: #1475, #1504
 DATE: 10-6-06
 E.H.E. NO.: 125-04-26301 OF