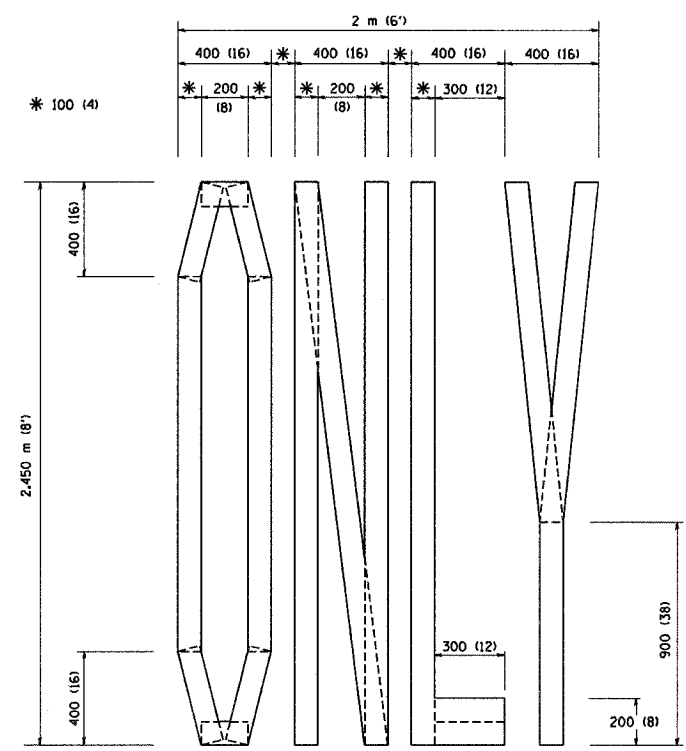
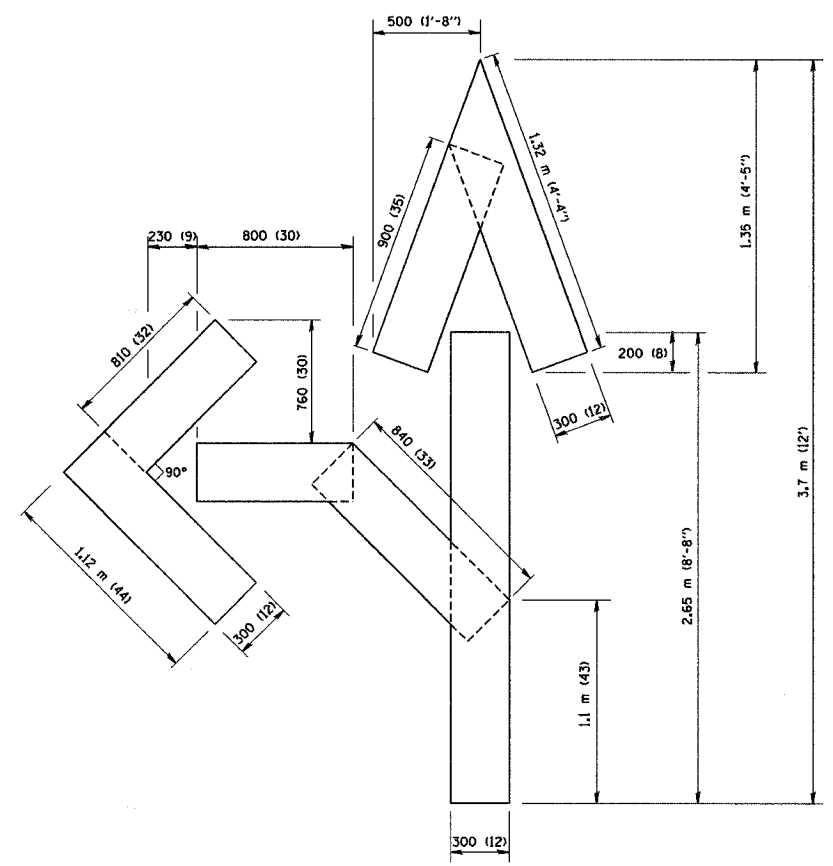


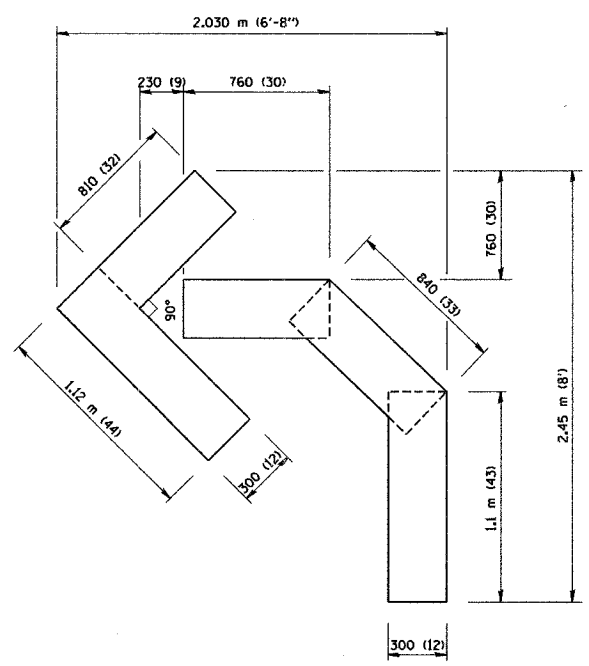
F.A. RTE.	SECTION	COUNTY	TOTAL SHEETS	SHEET NO.
1275	06-00145-00-RS	COOK	23	22
STA.		TO STA.		
FED. ROAD DIST. NO.		ILLINOIS FED. AID PROJECT		
CONTRACT: 83891				



QUANTITY
 100 (4) LINE = 19.7 m (64.1 ft.)
 1.97 sq. m (21.1 sq. ft.)



QUANTITY
 100 (4) LINE = 25.3 m (82.5 ft.)
 2.53 sq. m (27.5 sq. ft.)



QUANTITY
 100 (4) LINE = 13.9 m (45.5 ft.)
 1.39 sq. m (15.2 sq. ft.)

All dimensions are in millimeters (Inches) unless otherwise shown.

REVISIONS	
NAME	DATE
T. RAMMACHER	09/18/94
J. OBERLE	06/01/96
T. RAMMACHER	06/05/96
T. RAMMACHER	11/04/97
T. RAMMACHER	03/02/98
E. GOMEZ	08/28/00

ILLINOIS DEPARTMENT OF TRANSPORTATION
**PAVEMENT MARKING
 LETTERS AND SYMBOLS
 FOR TRAFFIC STAGING**
 SCALE: NONE
 DATE: 2/15/2006
 DRAWN BY CADD
 CHECKED BY
 TC-16
 REVISION DATE: 08/28/00

PLOT DATE = 2/15/2006
 FILE NAME = m:\data\atel6.dgn
 PLOT SCALE = 4x/9999 / IN.
 USER NAME = gajlucabot