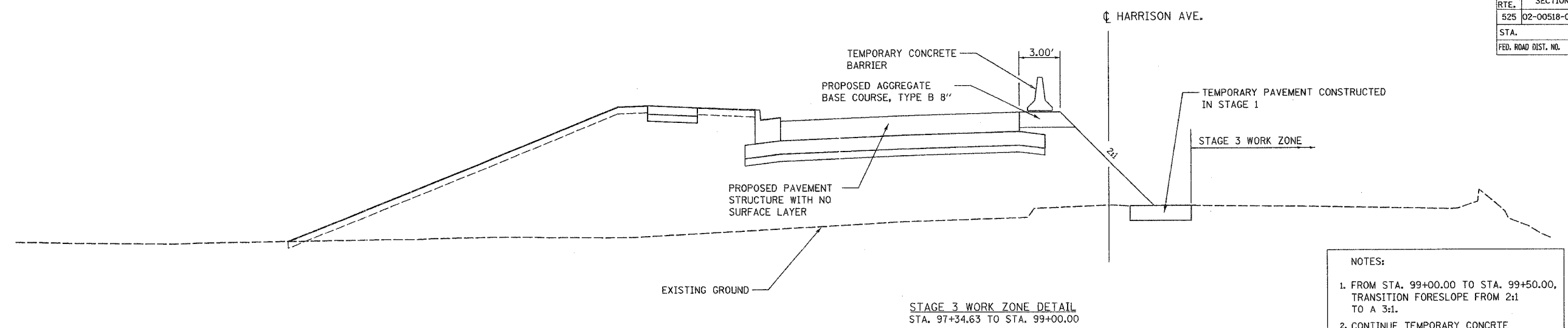
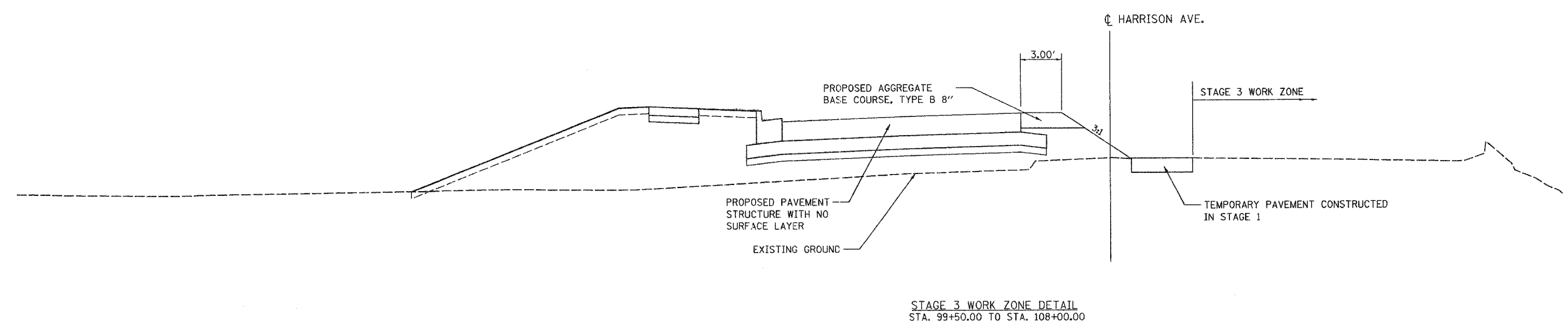


F.A.P. RTE.	SECTION	COUNTY	TOTAL SHEETS	SHEET NO.
525	02-00518-00-BR	WINNEBAGO	157	46
STA.		TO STA.		
FED. ROAD DIST. NO.	ILLINOIS	FED. AID PROJECT		

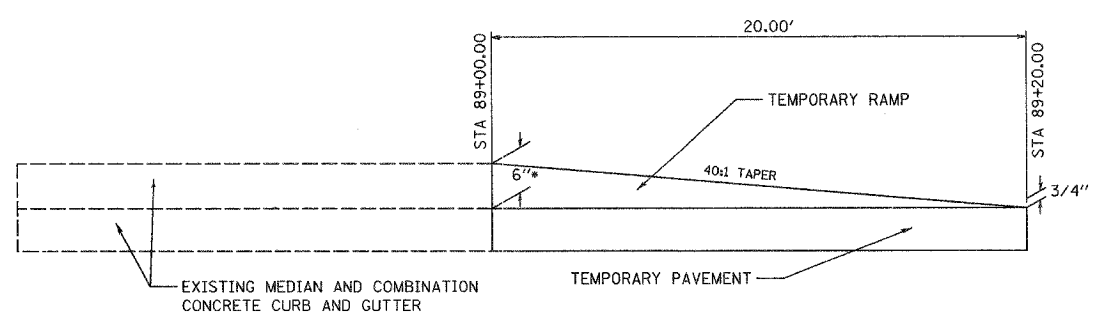


NOTES:

1. FROM STA. 99+00.00 TO STA. 99+50.00, TRANSITION FORESLOPE FROM 2:1 TO A 3:1.
2. CONTINUE TEMPORARY CONCRTE BARRIER UNTIL STA. 99+50.00.



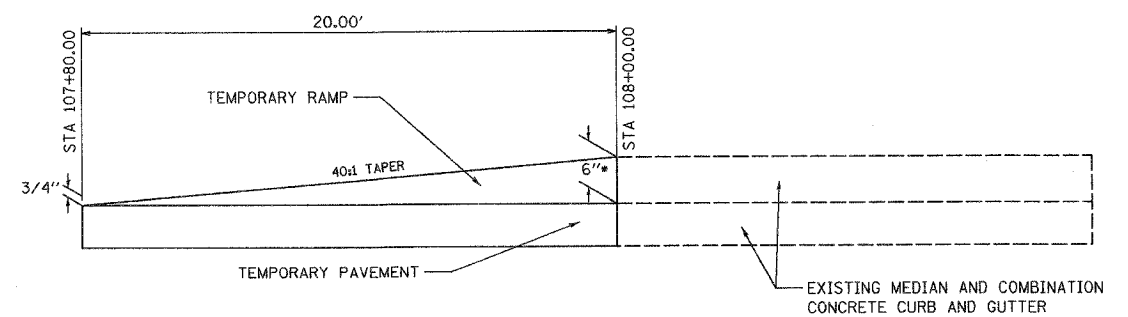
**HANSON**  
 Hanson Professional Services Inc.



NOTE:  
SEE TEMPORARY PAVEMENT SPECIAL PROVISION FOR PAVEMENT TYPE AND THICKNESS

STAGE 1 TEMPORARY RAMP DETAIL  
STA. 89+00.00 TO STA. 89+20.00

• OR MATCH EXISTING CURB HEIGHT



NOTE:  
SEE TEMPORARY PAVEMENT SPECIAL PROVISION FOR PAVEMENT TYPE AND THICKNESS

STAGE 1 TEMPORARY RAMP DETAIL  
STA. 107+80.00 TO STA. 108+00.00

• OR MATCH EXISTING CURB HEIGHT

REVISIONS	
NAME	DATE

ILLINOIS DEPARTMENT OF TRANSPORTATION  
SECTION 02-00518-00-BR  
WINNEBAGO COUNTY  
HARRISON AVENUE OVER UPRR AND CC&PRR

**STAGE 3 WORK ZONE  
DETAIL**

SCALE: VERT.      DRAWN BY RDJ  
          HORIZ.      CHECKED BY RXC  
DATE 12/14/06

LAYOUT: RDJ 9/7/06 Jdm  
 DRAWN: RDJ 9/7/06 Jdm  
 REVIEWED: RXC 11/21/06 Jdm  
 FILE: \\hanson\0375\CH\Winnebago\work\_zone\_detail.dwg