

INDEX OF SHEETS

- 1 Cover Sheet
- 2 Summary of Quantities / General Notes
- 3 Existing Typical Sections
- 4-7 Proposed Typical Sections
- 8-9 Schedules
- 10 Project Centerline Plan
- 11 Entrance & Mailbox Details
- 12 Butt Joint Details
- 13 Sideroad Details
- 14-15 Intersection Detail Sheets
- 16 storm water *Pollution Prevention Plan*

LIST OF STANDARDS

- Standard 000001-04 Standard Symbols, Abbreviations and Patterns
- Standard 542306-01 Precast Reinforced Concrete Elliptical Flared End Section
- ~~Standard 630301-04~~ *Deleted 2-16-07*
- Standard 630301-04 Shoulder Widening for Type 1 (Special) Guardrail Terminals
- Standard 635006-02 Reflector and Terminal Marker Placement
- Standard 701006-02 Off-Road Operations, 2L, 2W, 4.5 m (15') to 600 mm (24") from Pavement Edge
- Standard 701011-01 Off-Road Moving Operations, 2L, 2W, Day Only
- Standard 701201-02 Lane Closure, 2L, 2W, Day Only, For Speeds > 45 mph
- Standard 701306-01 Lane Closure, 2L, 2W, Slow Moving Operations Day Only, for Speeds > 45 mph
- Standard 701311-02 Lane Closure, 2L, 2W Moving Operations - Day Only
- Standard 702001-06 Traffic Control Devices
- Standard 780001-01 Typical Pavement Markings
- Standard BLR 14-9 Portland Cement Concrete Pavement
- Standard BLR 24-1 Mailbox Turnout for Local Roads

ROADWAY CLASSIFICATION: COLLECTOR
 CURRENT ADT = <750
 DESIGN YEAR ADT = 750
 DESIGN SPEED: 50 MPH
 DESIGN GUIDELINES: 3R
 VARIANCES GRANTED: YES
 COMMITMENTS: NONE

JOINT UTILITY LOCATING INFORMATION FOR EXCAVATORS

J.U.L.I.E. Telephone No. Toll Free 1-800-892-0123

CONTRACT NO. : 89366

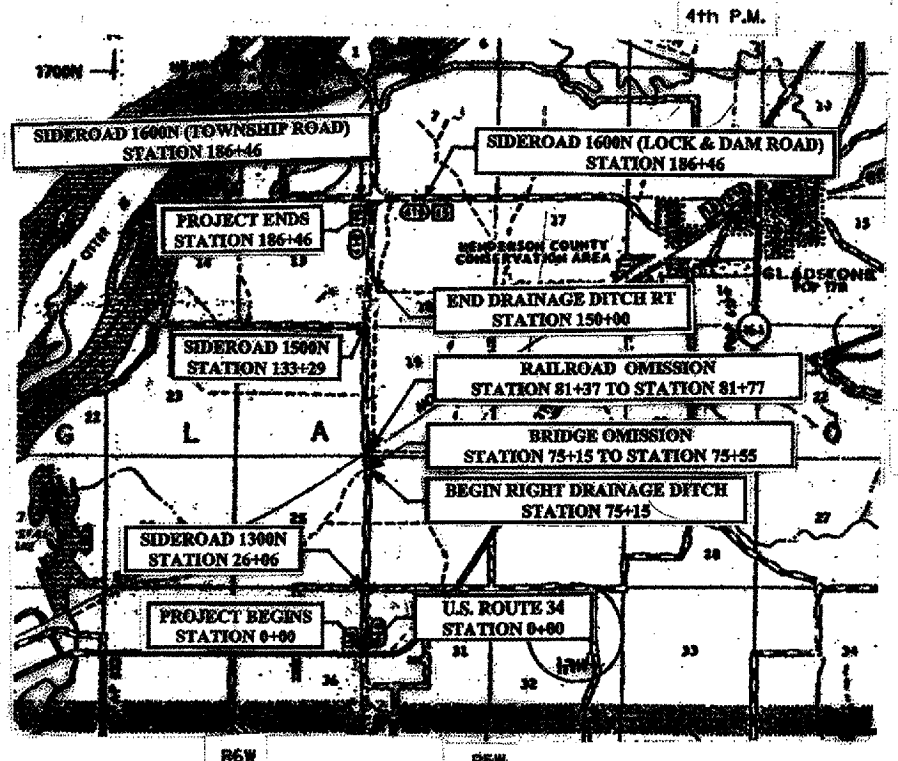
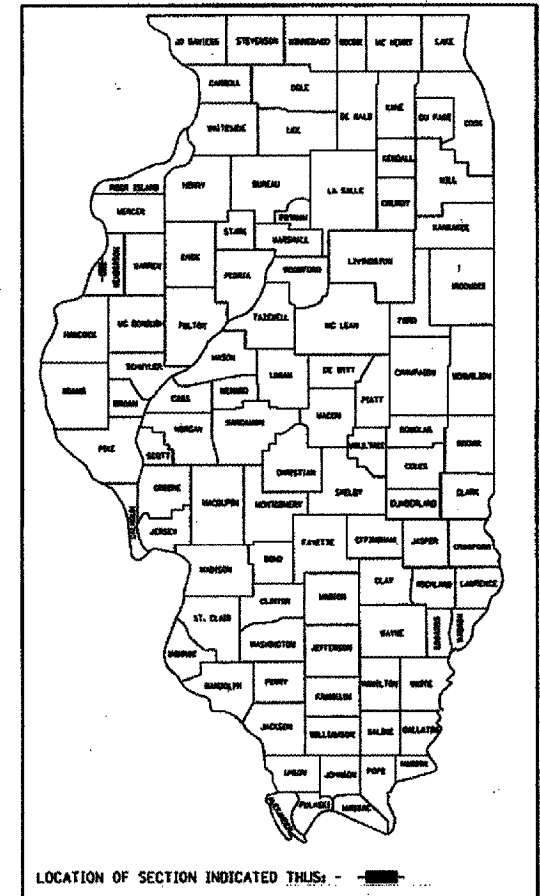


345 EAST ASH AVENUE, SUITE B
 DECATUR, ILLINOIS 62526
 PH. 217-875-4800

STATE OF ILLINOIS
 DEPARTMENT OF TRANSPORTATION
 DIVISION OF HIGHWAYS
**PLANS FOR PROPOSED
 LOCAL AGENCY IMPROVEMENT**

ROADWAY IMPROVEMENTS
 VANTINE ROAD (F.A.S. 418)
 SECTION 04-00069-00-RS
 GLADSTONE ROAD DISTRICT
 HENDERSON COUNTY
 PROJECT NO. RS-0418(110)
 C-94-067-05

F.A.S. DIST.	SECTION	COUNTY	TOTAL SHEETS	SHEET NO.
418	04-00069-00-RS	HENDERSON	16	1



LAYOUT

Approximate Scale: scale miles

Total and Net Length of Improvement 18,646 Feet = 3.53 Miles


APPROVED 12 Nov 2006 Robert J. Williams COUNTY ENGINEER

APPROVED _____ 20____ ROAD COMMISSIONER

PASSED 11 JANUARY 2007 John Laballe DISTRICT FOUR ENGINEER OF LOCAL ROADS & STREETS

Releasing For Bid Based on Limited Review 12 January 2007 J.E. C... DEPUTY DIRECTOR OF HIGHWAYS, REGION THREE ENGINEER

STATE OF ILLINOIS DEPARTMENT OF TRANSPORTATION



Exp 11-30-07
J. Mary
 Illinois Professional No. 34612

1-5-07
 Date