

F.A.S. NO.	SECTION	COUNTY	TOTAL SHEETS
418	04-00069-00-RS	HENDERSON	16
FED. ROAD DIST. NO. ILLINOIS FED. AID PROJECT			

INDEX OF SHEETS

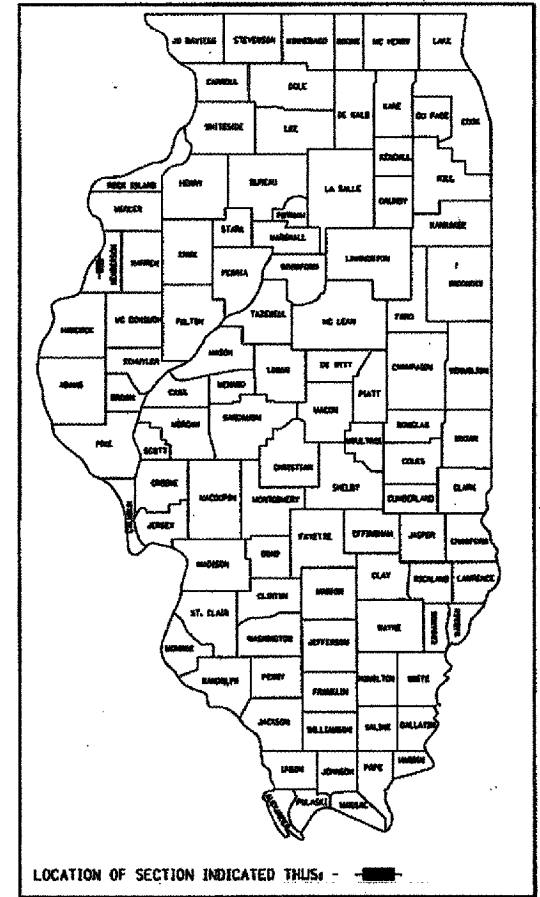
- 1 Cover Sheet
- 2 Summary of Quantities / General Notes
- 3 Existing Typical Sections
- 4-7 Proposed Typical Sections
- 8-9 Schedules
- 10 Project Centerline Plan
- 11 Entrance & Mailbox Details
- 12 Butt Joint Details
- 13 Sideroad Details
- 14-15 Intersection Detail Sheets
- 16 Storm Water Pollution Prevention Plan

LIST OF STANDARDS

- Standard 000001-04 Standard Symbols, Abbreviations and Patterns
- Standard 542306-01 Precast Reinforced Concrete Elliptical Flared End Section
- Standard 630001-07 Steel Plate Beam Guardrail
- Standard 630301-04 Shoulder Widening for Type 1 (Special) Guardrail Terminals
- Standard 635006-02 Reflector and Terminal Marker Placement
- Standard 701006-02 Off-Road Operations, 2L, 2W, 4.5 m (15') to 600 mm (24") from Pavement Edge
- Standard 701011-01 Off-Road Moving Operations, 2L, 2W, Day Only
- Standard 701201-02 Lane Closure, 2L, 2W, Day Only, For Speeds > 45 mph
- Standard 701306-01 Lane Closure, 2L, 2W, Slow Moving Operations Day Only, for Speeds > 45 mph
- Standard 701311-02 Lane Closure, 2L, 2W Moving Operations - Day Only
- Standard 702001-06 Traffic Control Devices
- Standard 780001-01 Typical Pavement Markings
- Standard BLR 14-9 Portland Cement Concrete Pavement
- Standard BLR 24-1 Mailbox Turnout for Local Roads

STATE OF ILLINOIS
DEPARTMENT OF TRANSPORTATION
DIVISION OF HIGHWAYS
**PLANS FOR PROPOSED
LOCAL AGENCY IMPROVEMENT**

**ROADWAY IMPROVEMENTS
VANTINE ROAD (F.A.S. 418)
SECTION 04-00069-00-RS
GLADSTONE ROAD DISTRICT
HENDERSON COUNTY
PROJECT NO. RS-0418(110)
C-94-067-05**



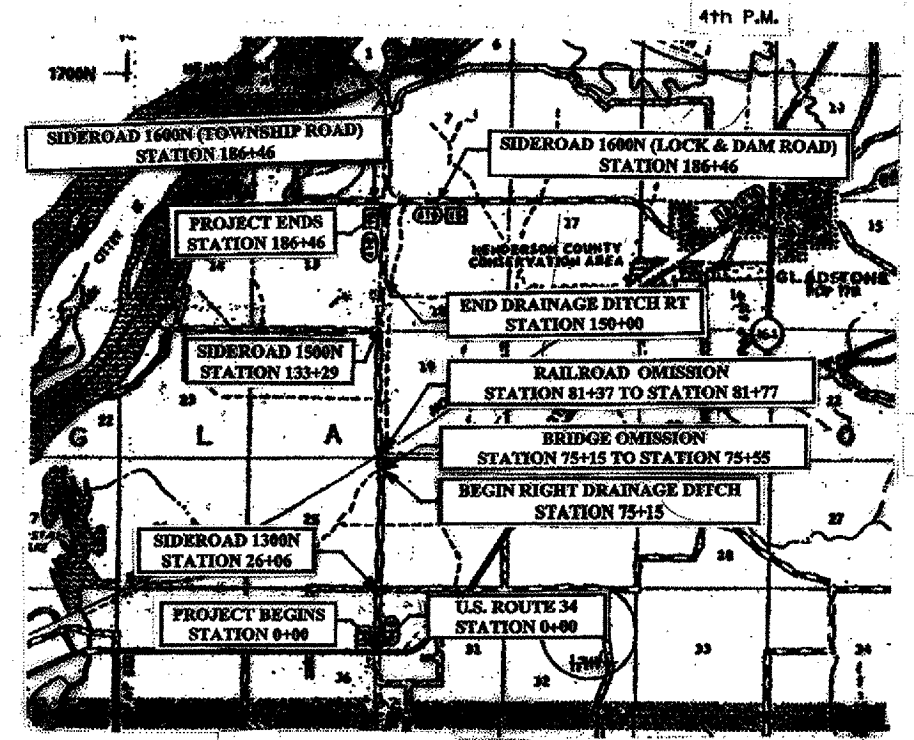
ROADWAY CLASSIFICATION: COLLECTOR
CURRENT ADT = <750
DESIGN YEAR ADT = 750
DESIGN SPEED: 50 MPH
DESIGN GUIDELINES: 3R
VARIANCES GRANTED: YES
COMMITMENTS: NONE

JOINT UTILITY LOCATING INFORMATION FOR EXCAVATORS
J.U.L.I.E. Telephone No. Toll Free 1-800-892-0123

CONTRACT NO. : 89366




345 EAST ASH AVENUE, SUITE B
DECATUR, ILLINOIS 62526
PH. 217-875-4800



LAYOUT

Approximate Scale: miles
Total and Net Length of Improvement 18,646 Feet = 3.53 Miles



Exp 11-30-07
James J. Martz
Illinois Professional No. 34612

APPROVED 12 Nov 2006
Robert J. Williams
COUNTY ENGINEER

APPROVED _____ 20____
ROAD COMMISSIONER

PASSED 11 JANUARY 2007
John Laballe
DISTRICT FOUR ENGINEER OF LOCAL ROADS & STREETS

Releasing For Bid Based on Limited Review 12 January 2007
J.E. Cramer
DEPUTY DIRECTOR OF HIGHWAYS, REGION THREE ENGINEER
STATE OF ILLINOIS DEPARTMENT OF TRANSPORTATION

1-5-07
Date