

PLAN FOR MOFFITT STREET (FAU 6547) IMPROVEMENTS

FOR
CITY OF CHILlicothe
SECTION 05-00035-00-RP
PEORIA COUNTY
PROJECT NO. M-5077(4)
C-94-083-05


DESIGN DESIGNATION

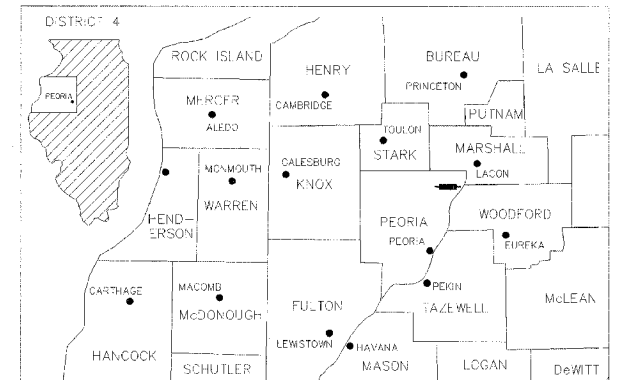
MOFFITT STREET
 150 (26) LOCAL ROAD 0.53 (PCC-20)
 ADT = 1500 (2026)
 PV = 85%
 SU = 10%
 MU = 5%

DRAWING SCALES

CROSS SECTION VERTICAL: 1" = 2.5' 

PROFILE VERTICAL: 1" = 5'
 CROSS SECTION HORIZONTAL: 1" = 5' 

PLAN: 1" = 20'
 PROFILE HORIZONTAL: 1" = 20' 



LOCATION OF SECTION INDICATED THUS: 



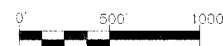
PROJECT ENDS
 STA. 22+67



RAILROAD OMISSION
 STA. 18+42.1 TO
 STA. 18+83.2

PROJECT BEGINS
 STA. 9+16.5

LOCATION MAP



4th P.M.



Kenneth M. Coulter
 KENNETH M. COULTER
 ILLINOIS REGISTERED PROFESSIONAL ENGINEER
 No. 062-038839
 EXPIRATION DATE 11/30/07
 DATE 1-3-07

WARNING

 CALL
JULIE
 BEFORE YOU DIG

BITUMINOUS SUPERPAVE
 QC/QA BITUMINOUS

CATALOG NO. 033088-00D

APPROVED	<i>Paul O'S</i>	2007
	<i>Greg Joyce</i>	MAYOR, CITY OF CHILlicothe
PASSED	<i>January 16</i>	2007
	<i>John Laballe</i>	DISTRICT FOUR ENGINEER OF LOCAL ROADS & STREETS
RELEASING FOR BID BASED ON LIMITED REVIEW	<i>January 16</i>	2007
	<i>John</i>	DEPUTY DIRECTOR OF HIGHWAYS, REGION THREE ENGINEER

GROSS LENGTH OF IMPROVEMENT = 1,350.50 FEET = 0.256 MILES
 NET LENGTH OF IMPROVEMENT = 1,309.4 FEET = 0.248 MILES

