
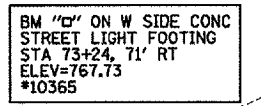
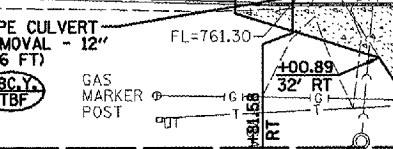
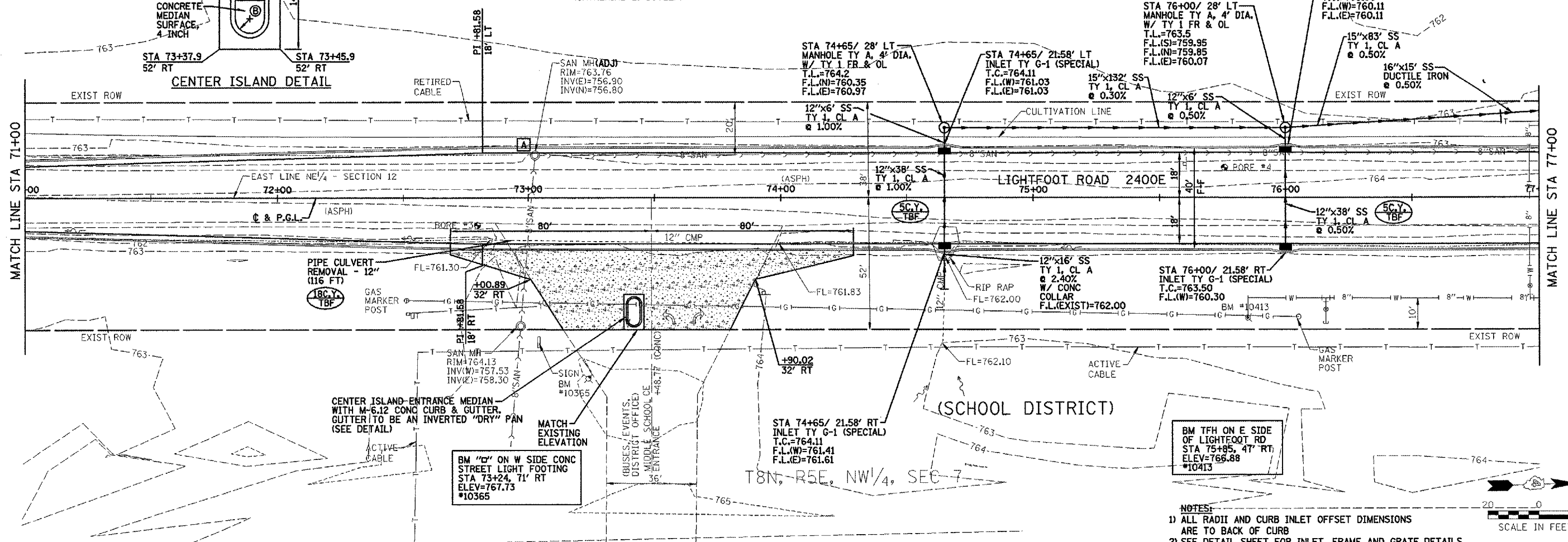
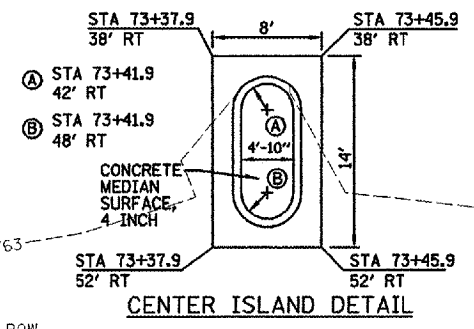



F.A. RTE.	SECTION	COUNTY	TOTAL SHEETS	SHEET NO.
05-00030-01-FP	*	ILLINOIS	44	11
STA. 71+00.00		TO STA. 77+00.00		
FED. ROAD DIST. NO.		FED. AID PROJECT		
* FULTON & PEORIA CONTRACT NO. 89395				

T8N, R4E, NE 1/4, SEC 12
(CATHERINE E. BUTLER)



- NOTES:**
 1) ALL RADII AND CURB INLET OFFSET DIMENSIONS ARE TO BACK OF CURB
 2) SEE DETAIL SHEET FOR INLET, FRAME AND GRATE DETAILS



CITY OF FARMINGTON, ILLINOIS
SECTION 05-00030-01-FP

LIGHTFOOT ROAD - 2400E
PLAN & PROFILE

Drawn by J. JOCHSNER	Checked by ERB	Date 11/06/06	Scale AS SHOWN
		FILE NO. 24-7613 BOOK NO. PEO-7&13 SHEET NO. 11 OF 44	

FILE: DATE: