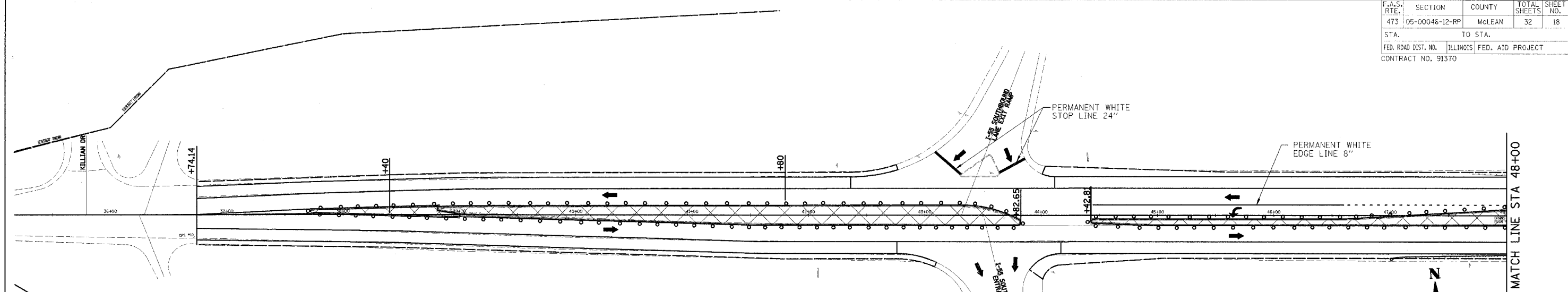
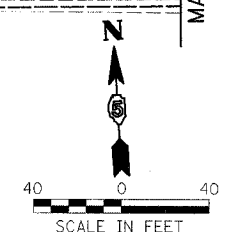
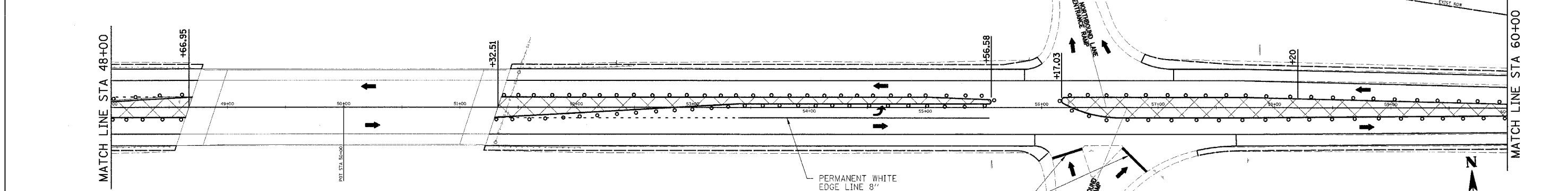
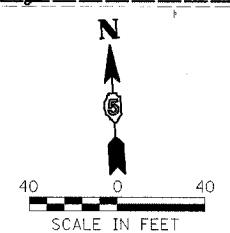


F.A.S. RTE. 473	SECTION 05-00046-12-RP	COUNTY MCLEAN	TOTAL SHEETS 32	SHEET NO. 18
STA. TO STA.		FED. ROAD DIST. NO. ILLINOIS FED. AID PROJECT		
CONTRACT NO. 91370				



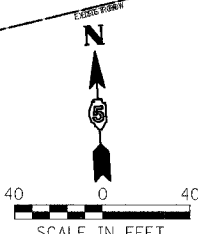
- STAGE V:**
- REMOVE TEMPORARY HMA BASE COURSE AT THE FOLLOWING LOCATIONS:
 - STA 41+80 TO STA 43+82.65
 - STA 56+17 TO STA 58+20
 - STA 61+00 RT TO STA 65+80 RT BOTH SIDES OF COMMERCIAL ENTRANCE AND STA 62+50 LT TO STA 65+80 LT
 - STA 44+00 LT, STA 56+00 RT, AND STA 56+70 LT AT RAMP RADII
 - REPLACE CONCRETE CURB AND GUTTER AND MEDIAN SURFACE AND/OR SHOULDER MATERIAL, AT THE ABOVE LOCATIONS.
 - PLACE AGGREGATE SHOULDER WEDGE ALONG HMA SHOULDERS, AND PLACE CONCRETE CURB AND GUTTER AND MEDIAN THROUGHOUT PROJECT.
 - PLACE FINAL STRIPING ON ENTIRE JOB.
 - JOB CLEANUP AND PUNCHLIST.



- LEGEND**
- [Cross-hatched box] STAGE V WORK
 - [Circle with dot] POLE WITH SIGNAL HEAD
 - [Triangle with dot] MICROWAVE DETECTOR
 - [Dashed line] TEMPORARY WHITE LINE, 24" (STOP BAR)
 - [Square with X] SIGN
 - [Circle with dot] DRUMS OR TYPE I BARRICADES
 - [T-shaped symbol] TYPE III BARRICADES WITH "ROAD CLOSED" SIGN (G20-100(0))
 - [Vertical bar with X] VERTICAL BARRICADE
 - [Vertical bar with arrow] VERTICAL BARRICADE WITH DIRECTIONAL ARROW
 - [Arrow] PROPOSED TRAFFIC FLOW
 - [Square with X] STOP SIGN

- [Sign: KEEP LEFT] OR [Sign: STOP HERE ON RED] OR [Sign: NO TURN ON RED] OR [Sign: Arrow pointing right]
- [Sign: KEEP RIGHT] OR [Sign: STOP HERE ON RED] OR [Sign: Arrow pointing left]
- R4-7A-3648 (1) R10-6A-3036 (2) R4-8-3648 (3) W1-4-48 (4) W6-3-48 (5)
- L OR R

- STAGE V GENERAL NOTES**
- TWO 11 FOOT LANES MUST BE MAINTAINED AT ALL TIMES, UNLESS LOCATED WITHIN THE ONE-WAY AREA CONTROLLED BY THE TEMPORARY SIGNALS, WHICH SHALL HAVE ONE LANE WITH A MINIMUM 12' WIDTH.
 - THE CONTRACTOR SHALL PLACE SIGNS STATING "RESTRICTED WIDTH" ON I-55 500' BEFORE EACH EXIT RAMP.
 - EXISTING SIGNS AND PAVEMENT MARKINGS CONFLICTING WITH CONSTRUCTION TRAFFIC CONTROL SHALL BE REMOVED. CONFLICTING SIGNS MAY BE COVERED INSTEAD OF REMOVED AT THE OPTION OF THE CONTRACTOR.
 - DRUM OR BARRICADE SPACING SHALL BE 8 FOOT CENTER-TO-CENTER AROUND LANE CLOSURES AND IN TAPERS AND 25 FOOT IN TANGENT SECTIONS, UNLESS OTHERWISE SHOWN.



MCLEAN COUNTY, ILLINOIS
MFT SECTION 05-00046-12-RP

STAGE CONSTRUCTION PLAN
STAGE V

DRAWN BY MAL	Farnsworth GROUP	FILE NO. 24-7687
DATE 12/06/06	3700 McGraw Drive Bloomington, Illinois 61704 309.888-8488 / fax 309.888-1071	BOOK NO. 2416
CHECKED BY RGD		SHEET NO. 18 OF 32