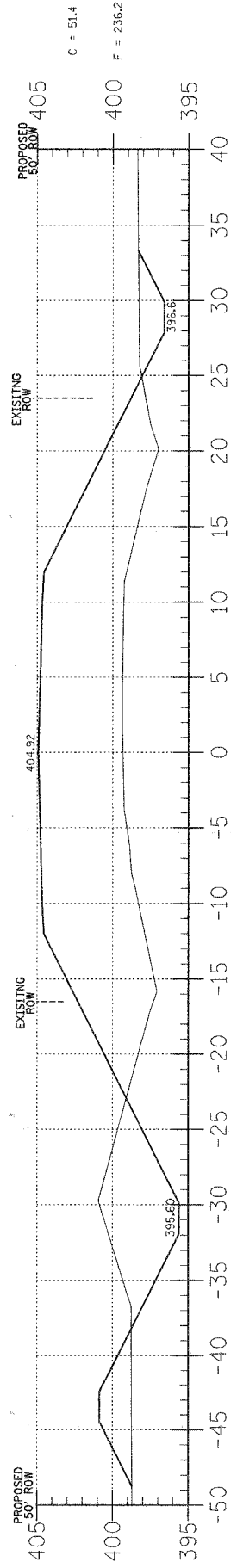
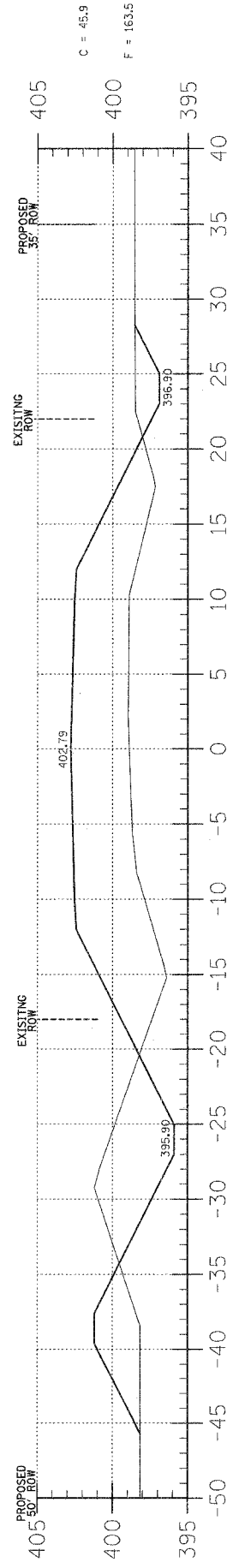


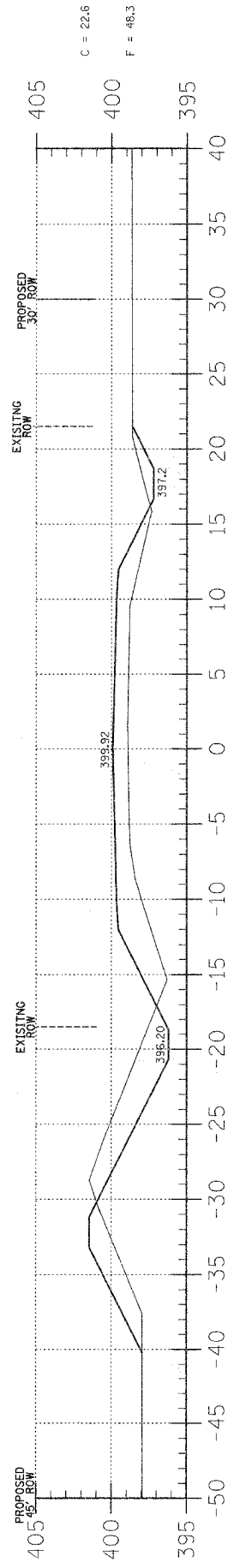
4+50



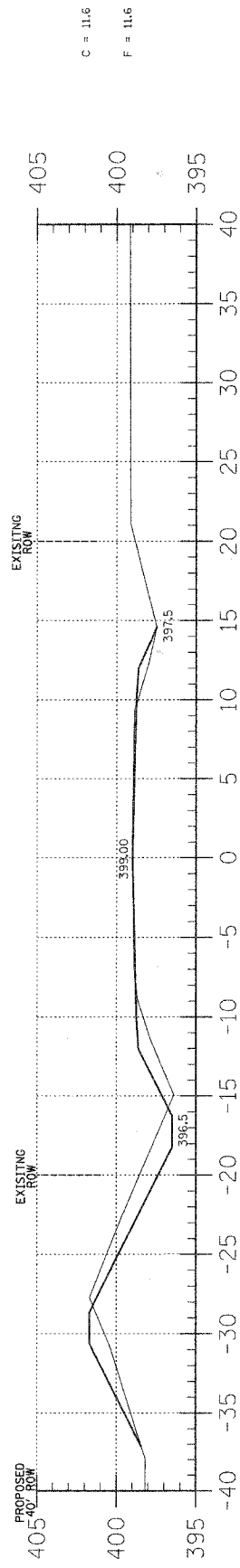
4+00



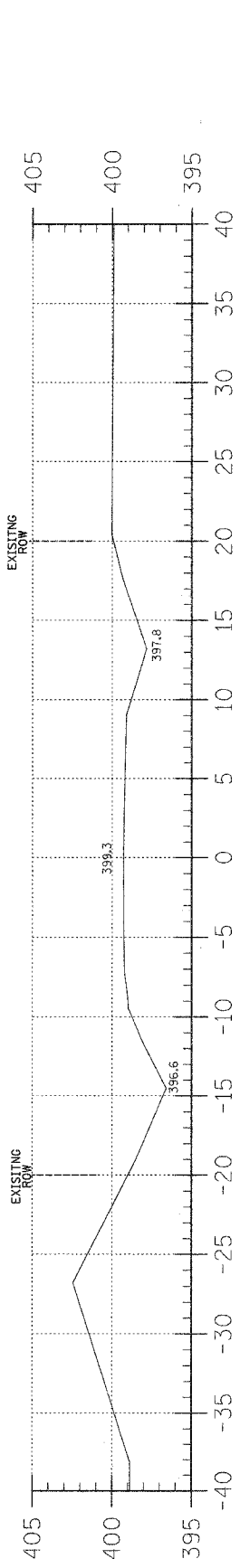
3+00



2+00



1+00



0+00

EARTHWORK SCHEDULE

LOCATION	EARTH EXCAVATION		CHANNEL EXCAVATION		ESTIMATED UNSUITABLE MATERIAL		SUITABLE MATERIAL ADJUSTED FOR SHRINKAGE		EMBANKMENT		EARTHWORK BALANCE WASTE (+) OR SHORTAGE (-)	
	CUBIC YARD	CUBIC YARD	CUBIC YARD	CUBIC YARD	CUBIC YARD	CUBIC YARD	CUBIC YARD	CUBIC YARD	CUBIC YARD	CUBIC YARD	CUBIC YARD	CUBIC YARD
STA 0+00 TO 4+69.1	478.9	0.0	0.0	0.0	0.0	0.0	359.2	1636.3	1636.3	0.0	-1277.1	
STA 4+69.1 TO 5+30.9	0.0	170.7	85.4	85.4	85.4	85.4	64.1	0.0	0.0	64.1	0.0	
STA 5+30.9 TO 10+00	557.1	0.0	0.0	0.0	0.0	0.0	417.8	979.6	979.6	0.0	-561.8	
1 FIELD ENTRANCES	0.0	0.0	0.0	0.0	0.0	0.0	0.0	103.5	103.5	0.0	-103.6	
TOTAL	1036.0	170.7	85.4	85.4	85.4	85.4	841.1	2719.5	2719.5	0.0	-1878.4	

T.R.	SECTION	COUNTY	TOTAL SHEETS	SHEET NO.
117	04-04113-00-BR	WABASH	13	3

823 W. 9RD. ST.  
P.O. BOX 160  
MT. CARMEL, IL  
62863  
PHONE:  
(618)-282-8651  
FAX:  
(618)-263-3327

405 W. STATE ST.  
SUITE 1  
PRINCETON, IN  
47370  
PHONE:  
(812)-386-7611  
FAX:  
(812)-385-2812

PROFESSIONAL DESIGN FIRM  
LAND SURVEY & PROFESSIONAL ENGINEERING CORPORATION  
184-000887  
(62-032435)(35-002769)

AARON M. MEFFORD  
NAME  
*Aaron M. Mefford*  
SIGNATURE  
5-09-06  
DATE  
11-30-07  
EXPIRES

TOWNSHIP ROUTE 117  
FORDICE CREEK TRIBUTARY  
WABASH COUNTY, ILLINOIS

SHEET TITLE:  
CROSS-SECTIONS  
SCALE: 1" = 5'  
BY: AMM  
DATE: 5/8/06  
REV: MLG  
3 OF 13 SHEETS  
SHEET NO. 3