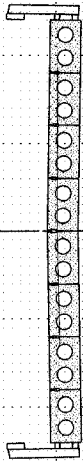
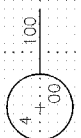


RTE.	SECTION	COUNTY	TOTAL SHEETS	SHEET NO.
T.R. 173	*	SHELBY	11	10
PROJECT BROS-173(144)				
* 01-18116-00-BR				

Bk. N. Abut. - Sta. 4+28.50



100.50

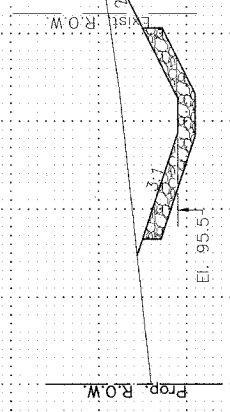


95

Bk. S. Abut. - Sta. 3+20.50

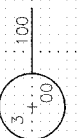
End Stone Riprap Ditch - Sta. 3+16 Lt.

End Stone Riprap Ditch - Sta. 3+25 Rt.

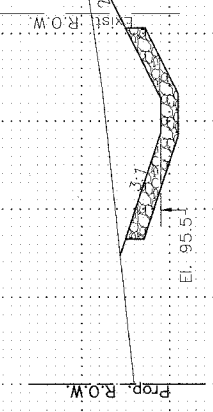


101.58

C = 118
F = 2

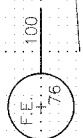


95



EI. 95.5

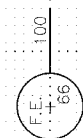
102.25



95

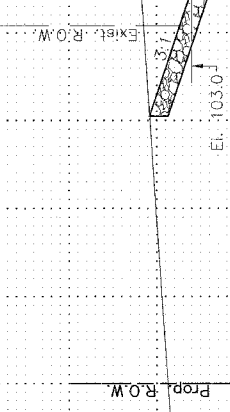
±1.2%
 ☉
 New 18" x 40' Pipe
 Culverts: Class D, Type 1
 Inlet - El. 98.0
 Outlet - El. 95.9
 Embankment = 10 cu. yds.

102.56



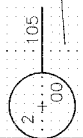
95

±1.2%
 ☉
 New 18" x 42' Pipe
 Culverts: Class D, Type 1
 Inlet - El. 98.1
 Outlet - El. 96.0
 Embankment = 10 cu. yds.

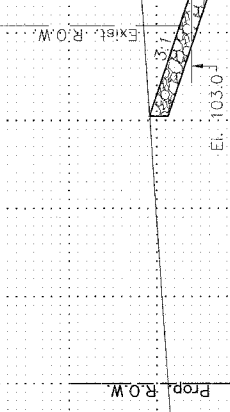


105.37

C = 38
F = 2



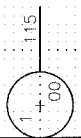
100



EI. 103.0

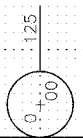
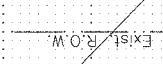
Begin Stone Riprap Ditch - Sta. 1+80 Lt. & Rt.

PROJECT BEGINS - Sta. 1+80



115

110



125

120

CROSS SECTIONS
 T.R. 173 OVER MUD CREEK
 ROSE ROAD DISTRICT
 SECTION 01-18116-00-BR
 SHELBY COUNTY

50 40 30 20 10 0 10 20 30 40 50