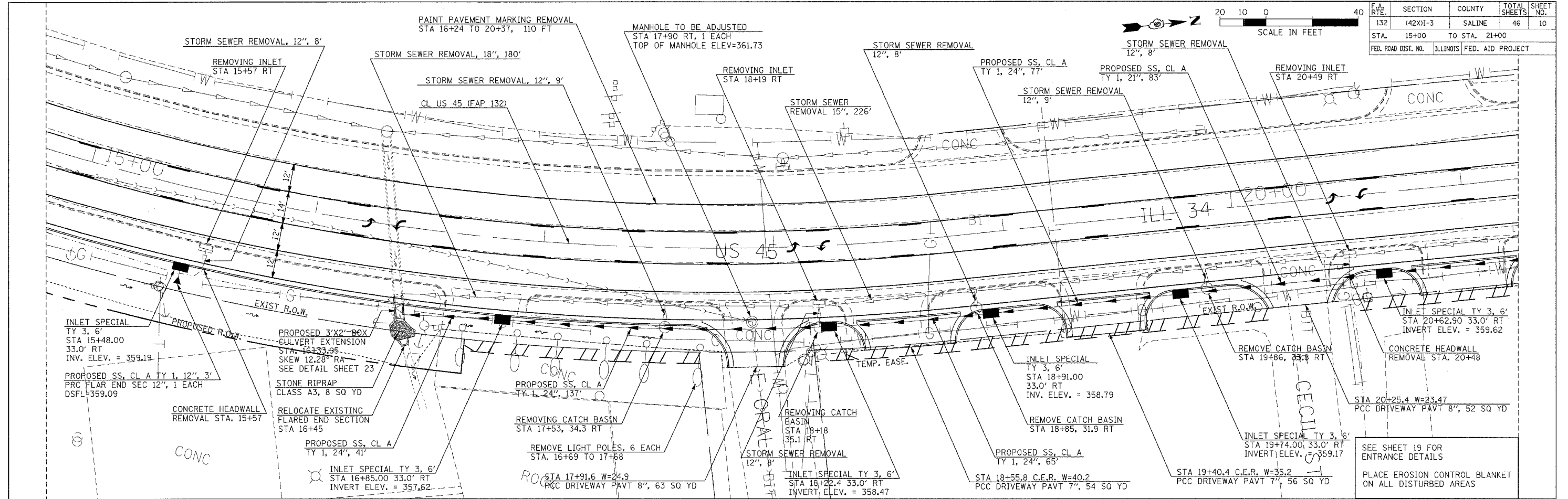
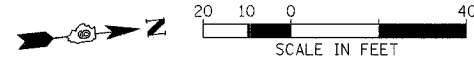


F.A. RTE.	SECTION	COUNTY	TOTAL SHEETS	SHEET NO.
132	(42X)-3	SALINE	46	10
STA. 15+00 TO STA. 21+00		ILLINOIS FED. AID PROJECT		

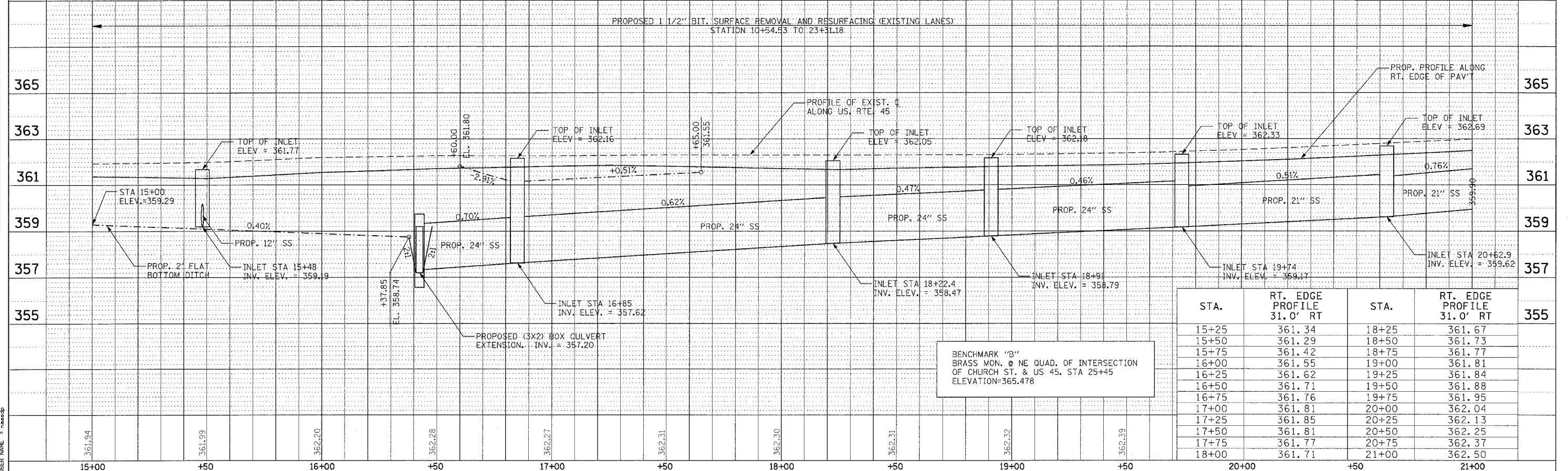


PLAN

DATE	BY

PROFILE

DATE	BY



STA.	RT. EDGE PROFILE 31.0' RT	STA.	RT. EDGE PROFILE 31.0' RT
15+25	361.34	18+25	361.67
15+50	361.29	18+50	361.73
15+75	361.42	18+75	361.77
16+00	361.55	19+00	361.81
16+25	361.62	19+25	361.84
16+50	361.71	19+50	361.88
16+75	361.76	19+75	361.95
17+00	361.81	20+00	362.04
17+25	361.85	20+25	362.13
17+50	361.81	20+50	362.25
17+75	361.77	20+75	362.37
18+00	361.71	21+00	362.50

BENCHMARK "B"  
BRASS MON. @ NE QUAD. OF INTERSECTION  
OF CHURCH ST. & US 45. STA 25+45  
ELEVATION=365.478

PLOT DATE = 11/16/2006  
FILE NAME = c:\p\proj\98944\98944p1.mxd  
USER NAME = rchase

PLAN PROFILE /DRAINAGE - US 45 STA 15+00 TO 21+00