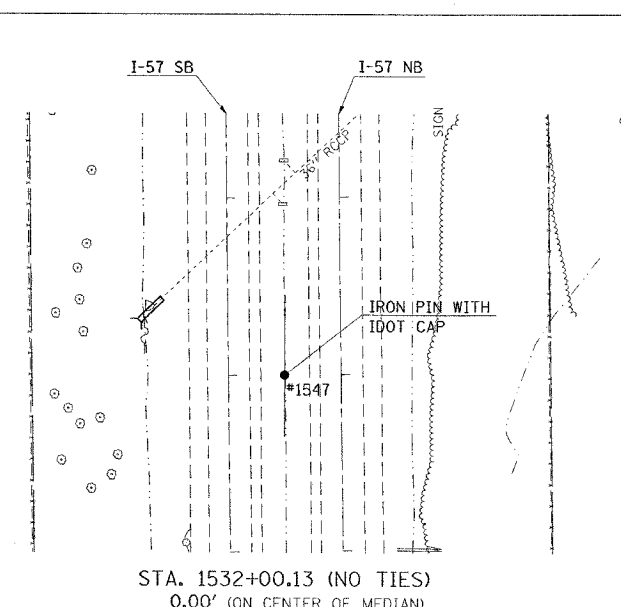
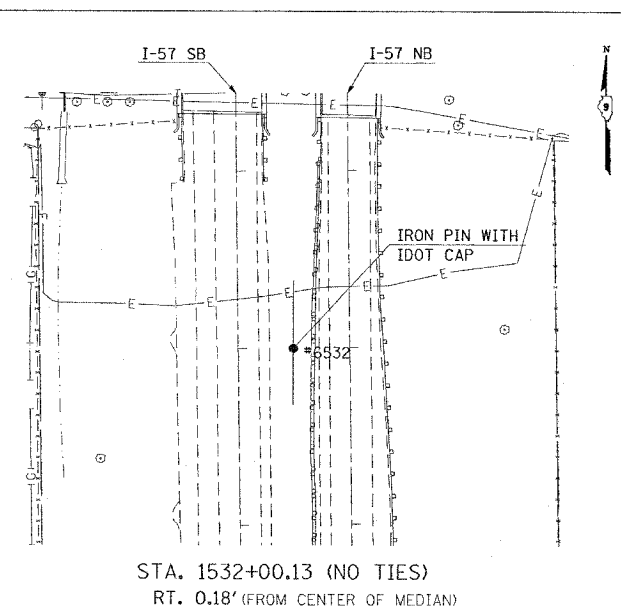
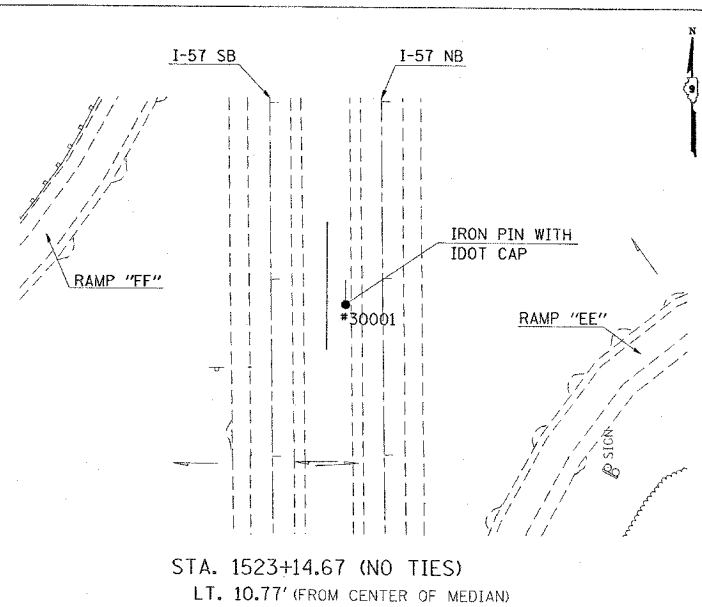
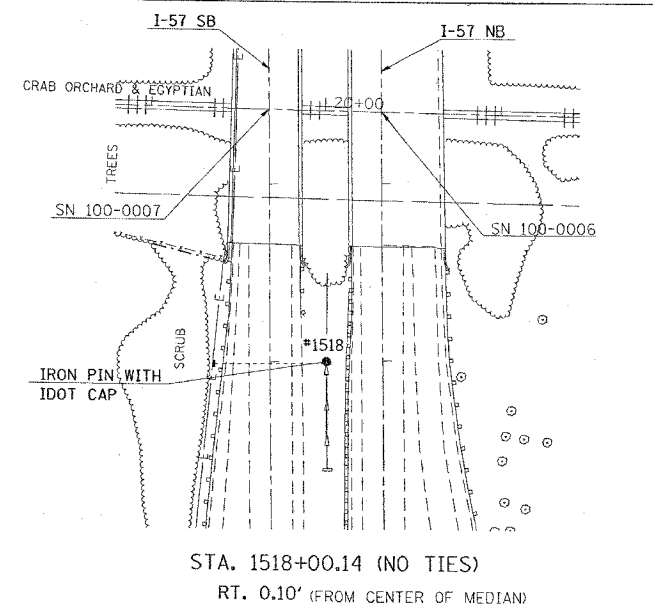


F.A. RTE.	SECTION	COUNTY	TOTAL SHEETS	SHEET NO.
*	**	WILLIAMSON	917	70

STA. TO STA.
FED. ROAD DIST. NO. ILLINOIS FED. AID PROJECT

* I-57, & OLD IL 13 (FAU 9629)
* (X1-6-2)VB-2, (X1-6)HBK-2



REVISIONS	
NAME	DATE

ILLINOIS DEPARTMENT OF TRANSPORTATION

TIE POINTS

SCALE: VERT. APPROX. 50
HORIZ.
DATE

DRAWN BY CNH
CHECKED BY

PLOT DATE = 10/7/2005
FILE NAME = c:\pwork\res\98950\101013\1013\1013.dgn
PLOT SCALE = ER, 0.000 1/7 IN.
USER NAME = headon