

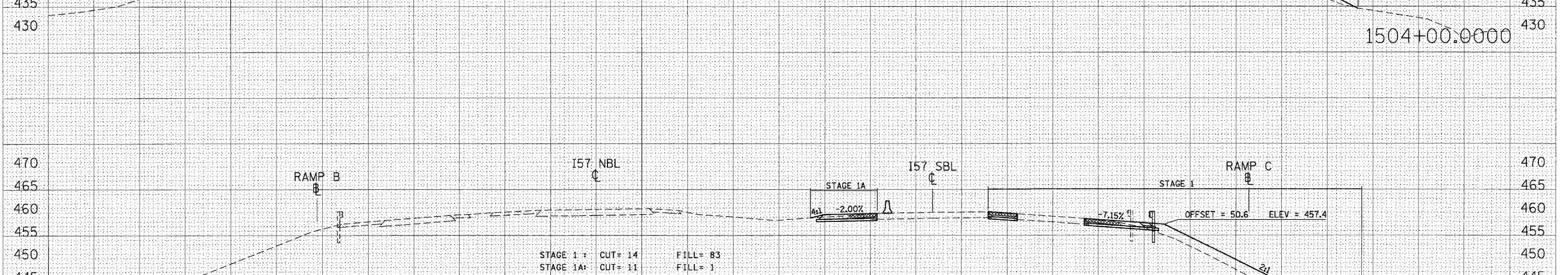
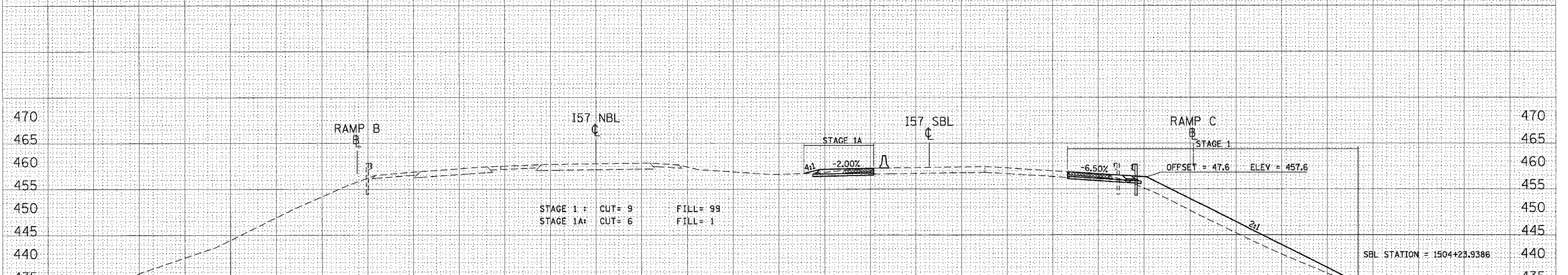
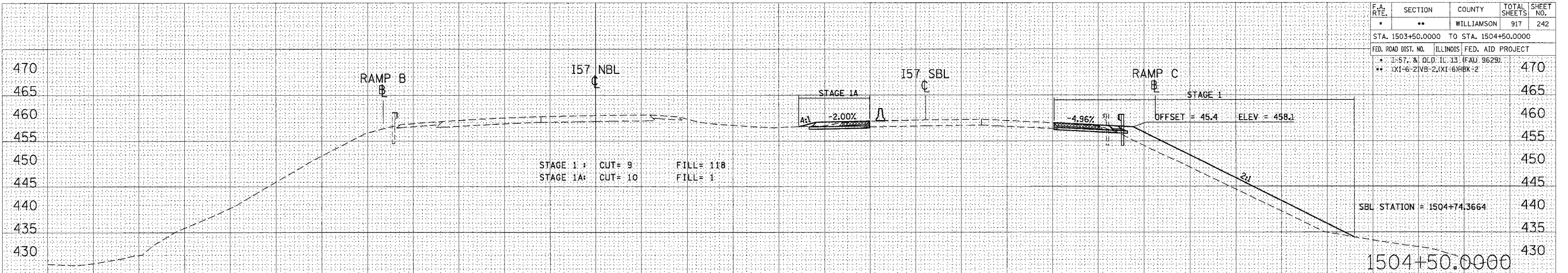
F.A. RTE.	SECTION	COUNTY	TOTAL SHEETS	SHEET NO.
**	**	WILLIAMSON	917	242

STA. 1503+50.0000 TO STA. 1504+50.0000

FED. ROAD DIST. NO. ILLINOIS FED. AID PROJECT

* I-57, 2, OLD IL 13 (FAU 9629)

** (X1-6-2)WB-2,(X1-6)HBK-2



STA 1503+50.0000 TO STA 1504+50.0000 I57 NBL STAGES 1, 1A, 2, & 3

DATE _____ BY _____
SURVEYED _____
PLOTTED _____
NOTE BOOK _____
AREAS CHECKED _____

DATE _____ BY _____
SURVEYED _____
PLOTTED _____
NOTE BOOK _____
AREAS CHECKED _____

DATE 10/25/2006
FILE NAME = 02020202\01013\1503+50.0000-1504+50.0000
PLOT SCALE = 1/8"=100'
USER NAME = lavandetta