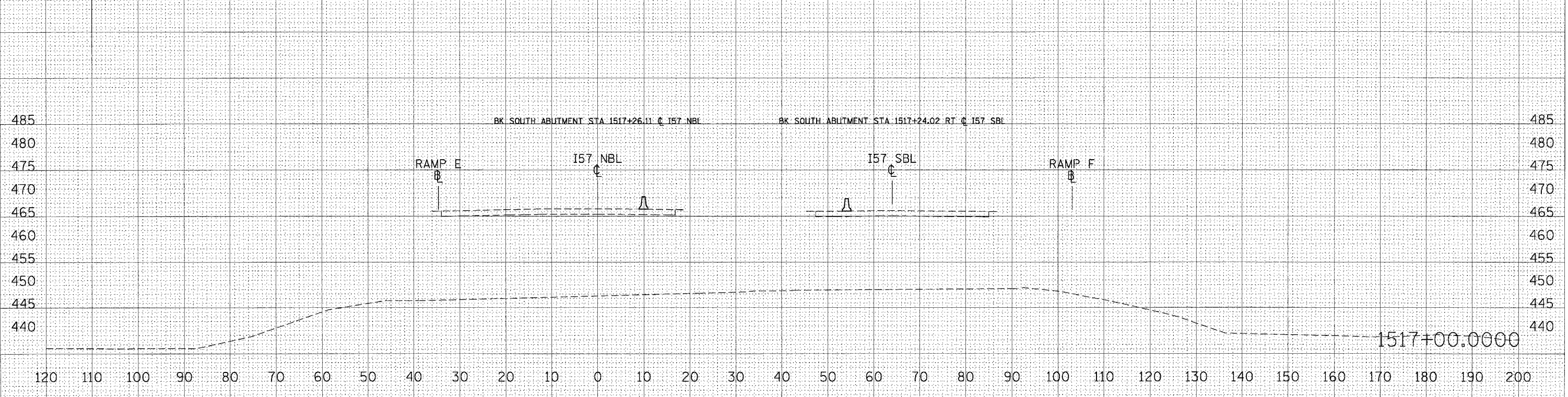
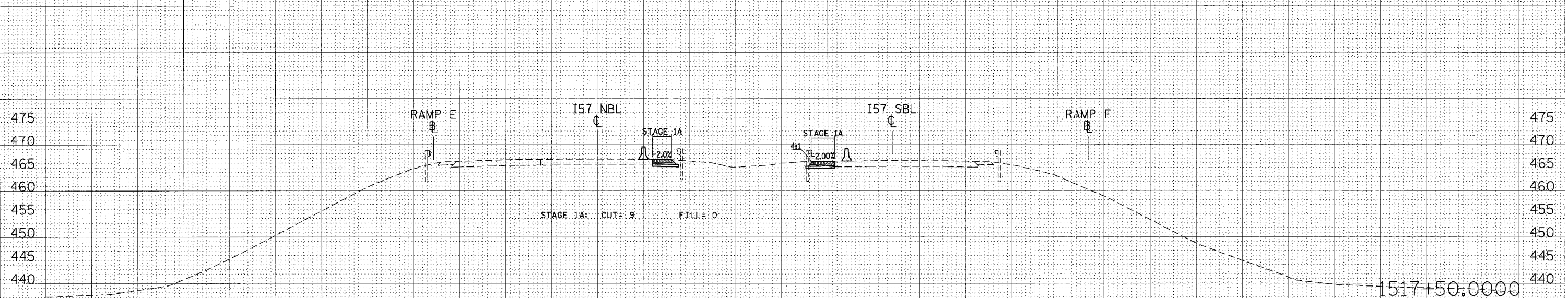
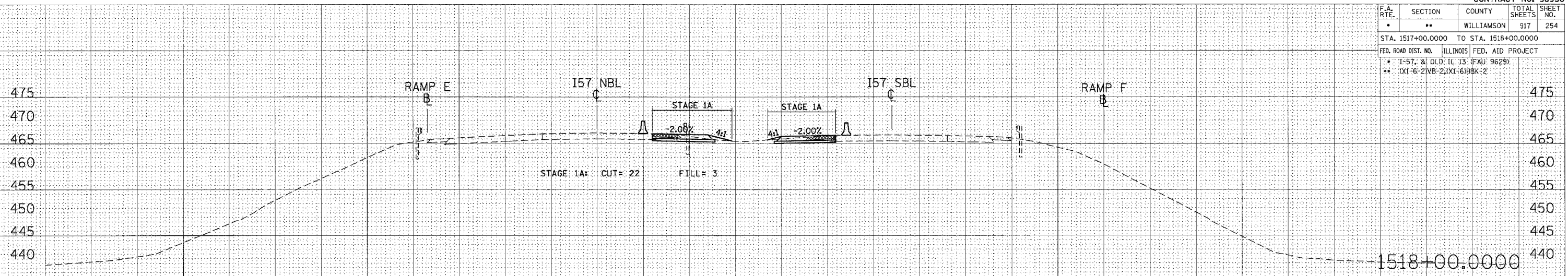


F.A. RTE.	SECTION	COUNTY	TOTAL SHEETS	SHEET NO.
•	••	WILLIAMSON	917	254
STA. 1517+00.0000 TO STA. 1518+00.0000				
FED. ROAD DIST. NO.	ILLINOIS	FED. AID PROJECT		
•	1-57, & OLD ILL. 13 (FAU 9629)			
••	0X1-6-21VB-2, 0X1-61HBK-2			



STA 1517+00.0000 TO STA 1518+00.0000 I57 NBL STAGES 1, 1A, 2, & 3

DATE \_\_\_\_\_  
 BY \_\_\_\_\_  
 SURVEYED \_\_\_\_\_  
 PLOTTED \_\_\_\_\_  
 TEMPLATE \_\_\_\_\_  
 AREAS CHECKED \_\_\_\_\_  
 NO. \_\_\_\_\_

DATE \_\_\_\_\_  
 BY \_\_\_\_\_  
 ORIGINAL SURVEY \_\_\_\_\_  
 PLOTTED \_\_\_\_\_  
 TEMPLATE \_\_\_\_\_  
 AREAS CHECKED \_\_\_\_\_  
 NO. \_\_\_\_\_

PLOT DATE = 10/25/2006  
 FILE NAME = c:\p\proj\1517\1517\1517\1517.dwg  
 PLOT SCALE = 1/8" = 100'-0"  
 USER NAME = j.lavender