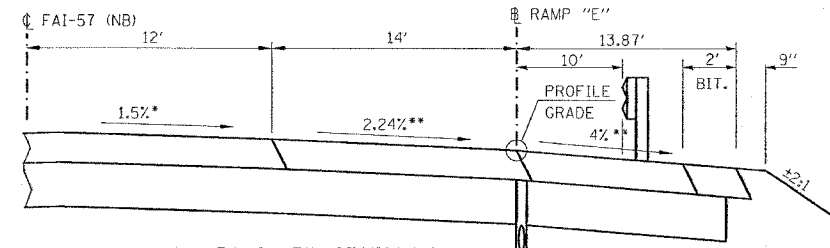



F.A. RTE.	SECTION	COUNTY	TOTAL SHEETS	SHEET NO.
*	**	WILLIAMSON	917	727

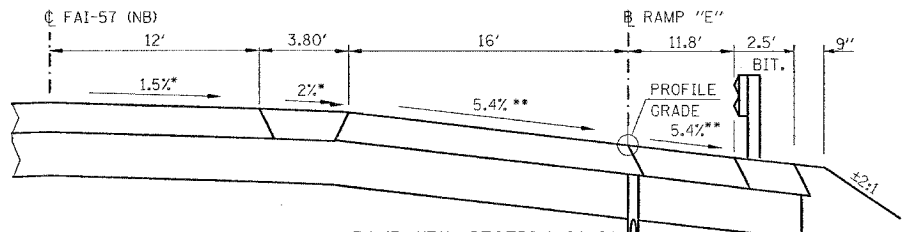
STA. TO STA.  
 FED. ROAD DIST. NO. ILLINOIS FED. AID PROJECT  
 \* I-57, & OLD IL 13 (FAU 9629)  
 \*\* (X1-6-2)VB-2, (X1-6)HBK-2



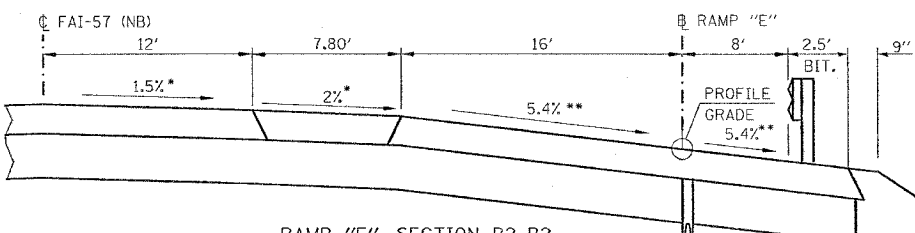
RAMP "E", SECTION D-D  
 STA. 19+60.09, RAMP "E"  
 (STA. 1512+69.64, FAI-57. SEE DIAGRAM, THIS SHEET)



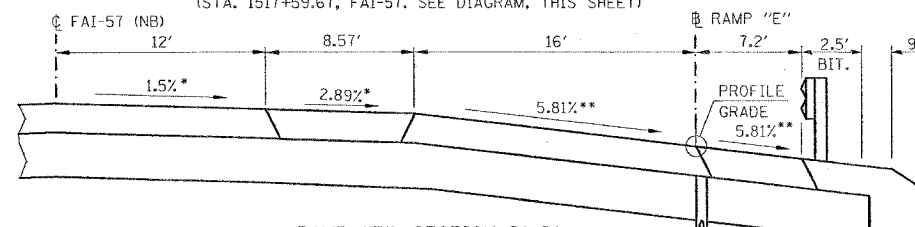
RAMP "E", SECTION C2-C2  
 STA. 18+60.09, RAMP "E"  
 (STA. 1513+69.66, FAI-57. SEE DIAGRAM, THIS SHEET)



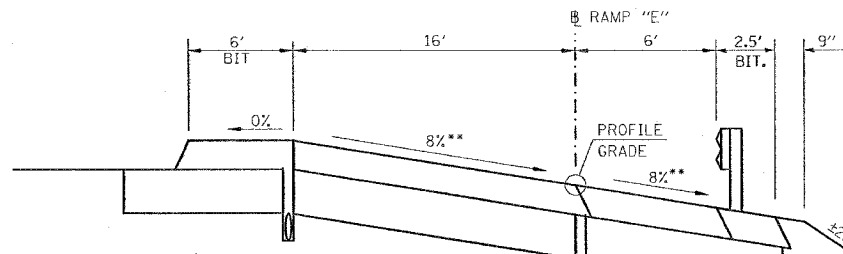
RAMP "E", SECTION C1-C1  
 STA. 16+70.00, RAMP "E"  
 (STA. 1515+59.71, FAI-57. SEE DIAGRAM, THIS SHEET)



RAMP "E", SECTION B2-B2  
 STA. 14+70.00, RAMP "E"  
 (STA. 1517+59.67, FAI-57. SEE DIAGRAM, THIS SHEET)

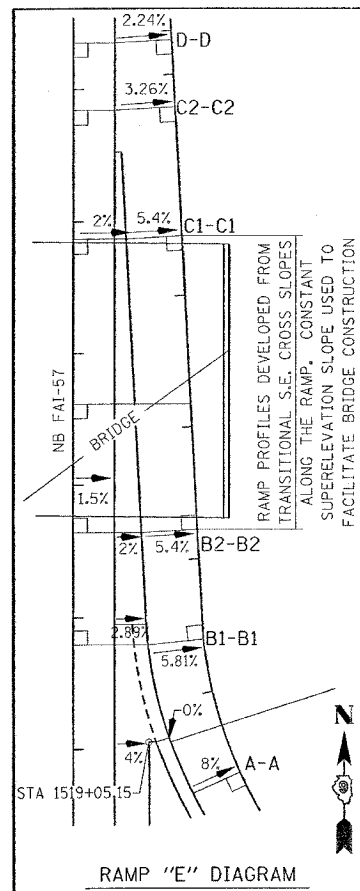


RAMP "E", SECTION B1-B1  
 STA. 14+34.99, RAMP "E"  
 (STA. 1517+94.89, FAI-57. SEE DIAGRAM, THIS SHEET)

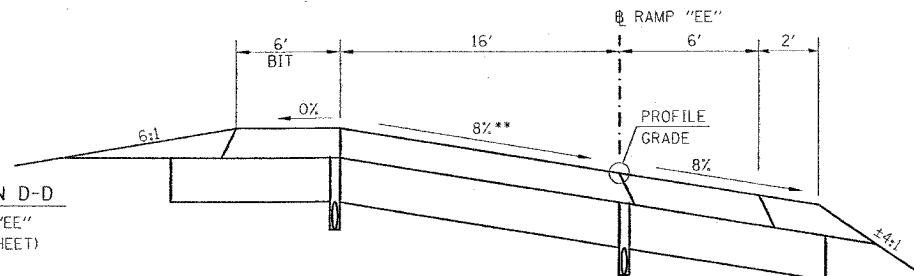


RAMP "E", SECTION A-A  
 STA. 13+04.99, RAMP "E"  
 (SEE DIAGRAM THIS SHEET)

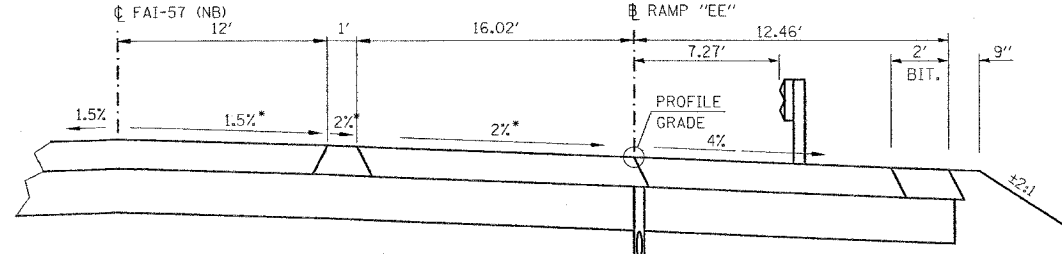
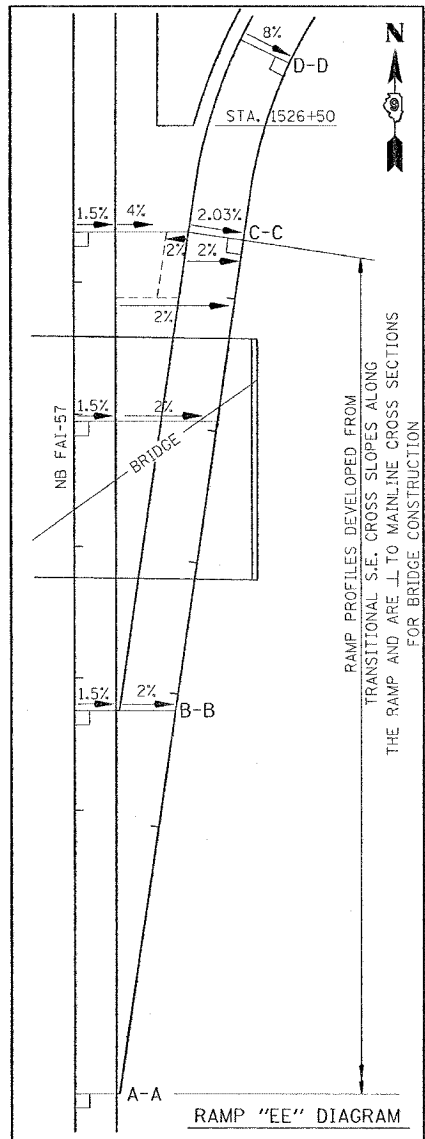
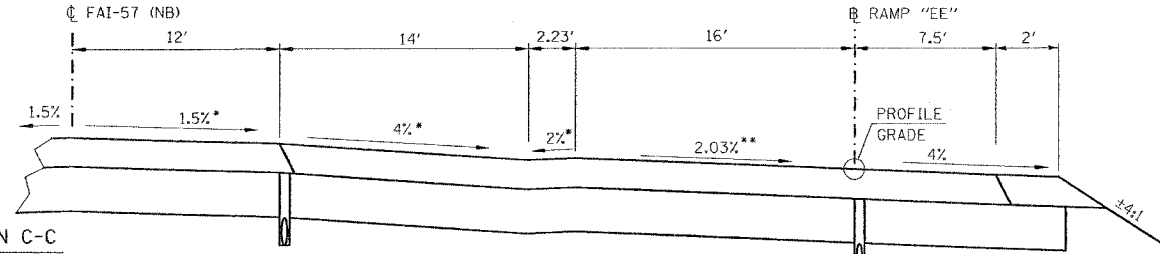
- \* SLOPES SHOWN ⊥ TO MAINLINE
- \*\* SLOPES SHOWN ⊥ TO RAMP



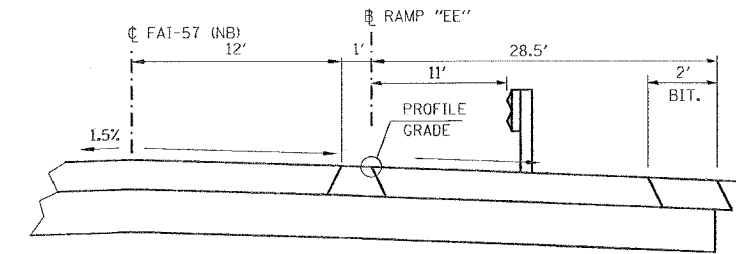
RAMP "EE", SECTION D-D  
 STA. 8+70.09, RAMP "EE"  
 (SEE DIAGRAM, THIS SHEET)



RAMP "EE", SECTION C-C  
 STA. 6+60.09, RAMP "EE"  
 (STA. 1528+25.86, FAI-57. SEE DIAGRAM, THIS SHEET)



RAMP "EE", SECTION B-B  
 STA. 3+00.43, RAMP "EE"  
 (STA. 1531+85.86, FAI-57. SEE DIAGRAM, THIS SHEET)



RAMP "EE", SECTION A-A  
 STA. 0+00.0, RAMP "EE"  
 (STA. 1534+85.86, FAI-57)

- \* SLOPES SHOWN ⊥ TO MAINLINE
- \*\* SLOPES SHOWN ⊥ TO RAMP

REVISIONS	
NAME	DATE

ILLINOIS DEPARTMENT OF TRANSPORTATION

**GEOMETRICS**

SCALE: VERT. NONE  
 HORIZ. DATE

DRAWN BY CNH  
 CHECKED BY

DATE: 12/17/2006  
 FILE NAME: c:\projects\98950\98950.dwg  
 PLOT SCALE: 1/8" = 1'-0"  
 USER NAME: hns