CONTRACT NO. 98950

F.A. RTE.	SECTION	COUNTY	TOTAL SHEETS	SHEET NO.
*	**	WILLIAMSON	917	768
STA.		TO STA.		
FED. ROAD DIST. NO.	ILLINOIS	FED. AID PROJECT		

* I-57, & OLD IL 13 (FAU 9629)
** (X1-6-2)VB-2,(X1-6)HBK-2

#5

WB Old IL-13 Xover

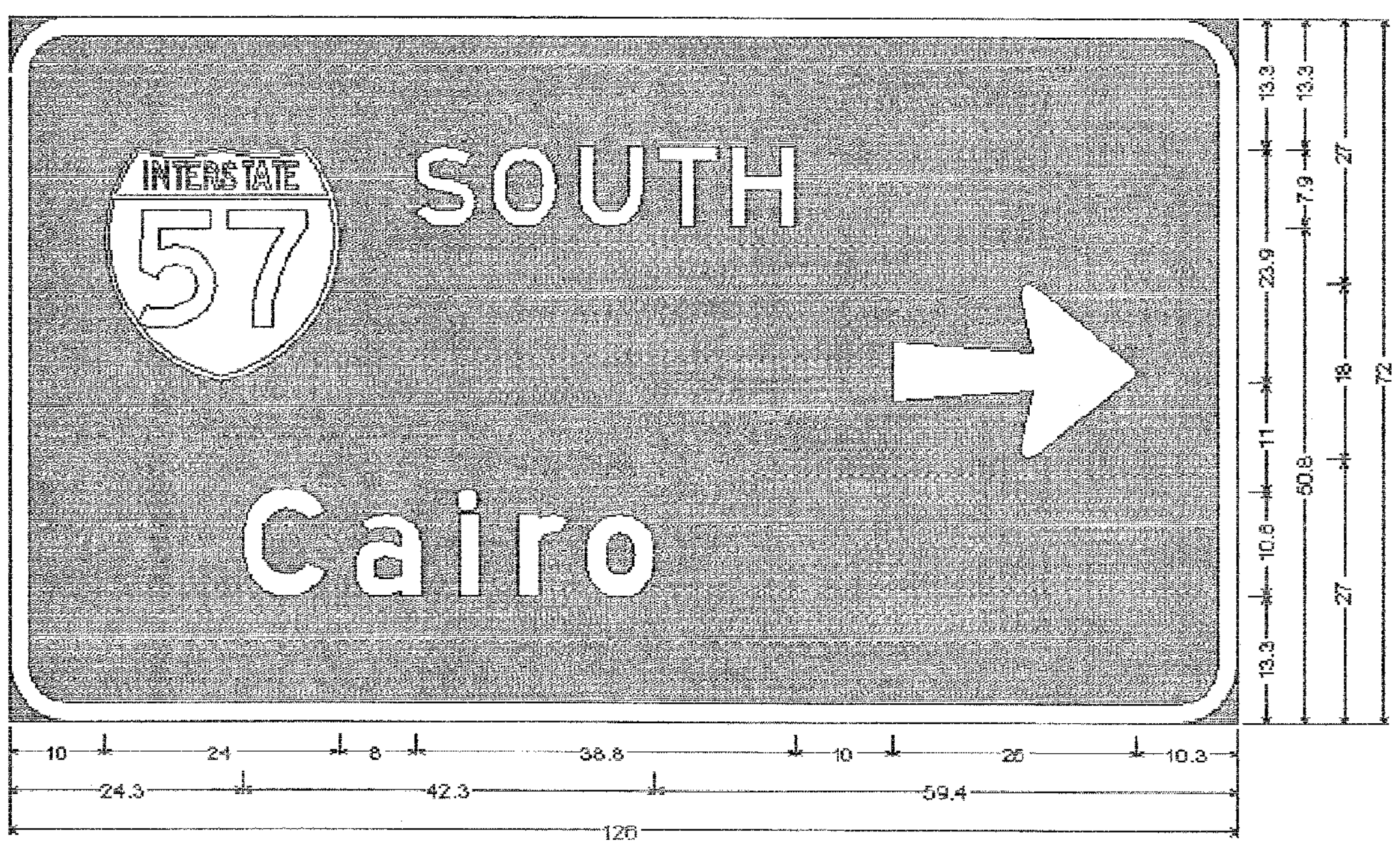

8.0" Radius, 2.0" Border, White on Green;
Interstate 57 M1-1; "SOUTH" E Mod; "Cairo" E Mod;
Table of widths and spaces.

	(shield)		S		O		U		T		H		⇨	
10.0	24.0	8.0	5.4	1.6	6.8	2.0	6.4	1.6	5.9	1.6	6.5	10.0	25.0	10.3

	C		a		i		r		o	
24.3	8.4	2.9	6.8	4.1	2.0	4.1	5.3	1.5	7.1	59.5

#6 I-57@old Il 13

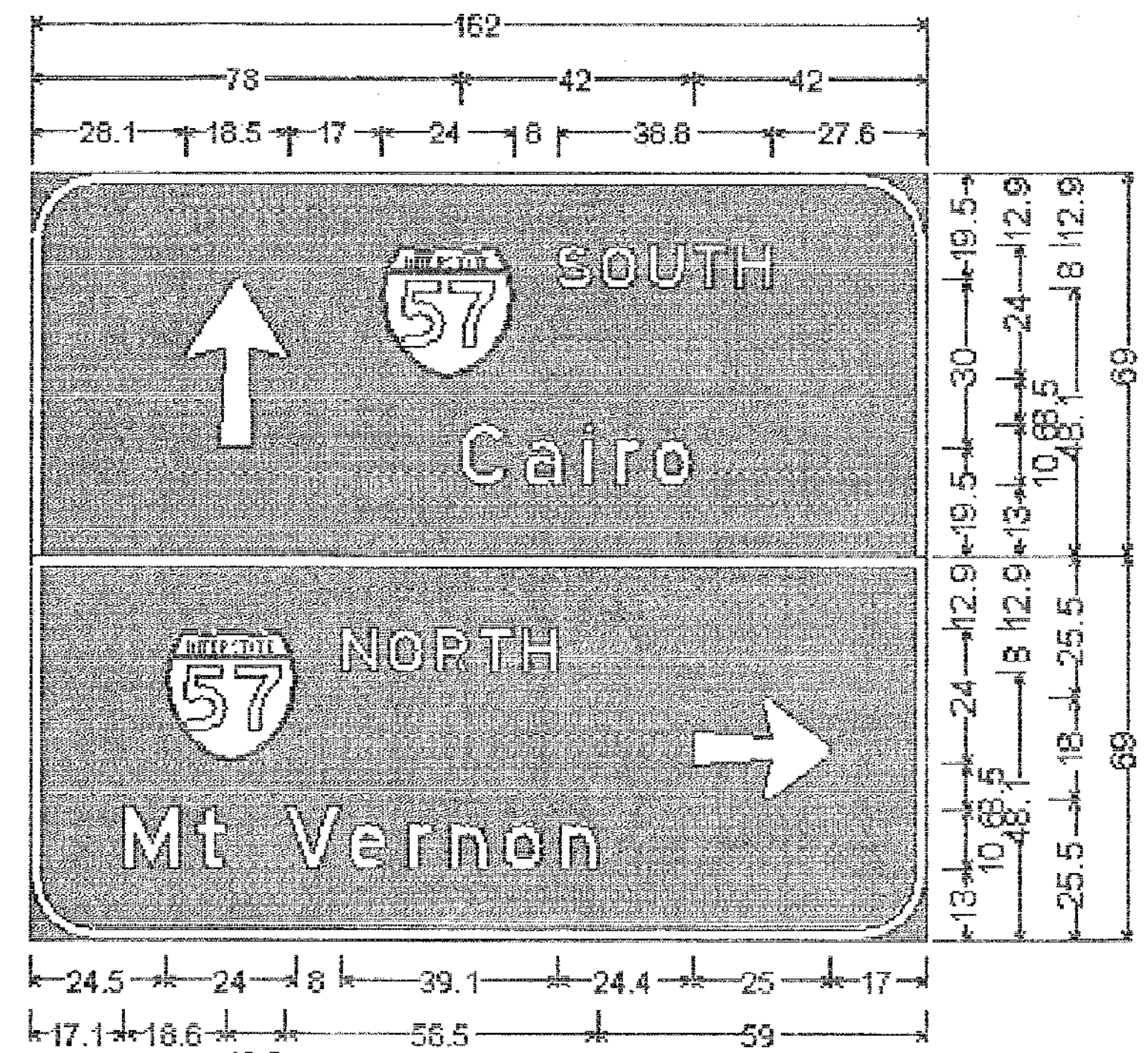

12.0" Radius, 2.0" Border, White on Green;
"SOUTH" E Mod; "Cairo" E Mod;
12.0" Radius, 2.0" Border, White on Green;
"NORTH" E Mod; "Mt Vernon" E Mod;
Table of widths and spaces.

	⇧		(shield)
28.1	18.5	17.0	24.0

	S		O		U		T		H	
8.0	6.4	1.6	6.8	2.0	6.4	1.6	6.0	1.6	6.4	27.6

	C		a		i		r		o	
78.0	8.5	2.9	6.6	4.1	2.0	4.1	5.3	1.5	7.0	42.0

	(shield)		N		O		R		T		H
24.5	24.0	8.0	6.4	2.0	6.8	2.0	6.4	1.6	6.0	1.6	6.4

	⇨	
24.3	25.0	17.0

	M		t
17.1	9.9	3.4	5.4

	V		e		r		n		o		n	
10.6	9.8	1.9	6.8	3.3	5.1	2.5	6.9	3.3	6.9	3.3	6.8	59.0

#7 I-57@old Il 13

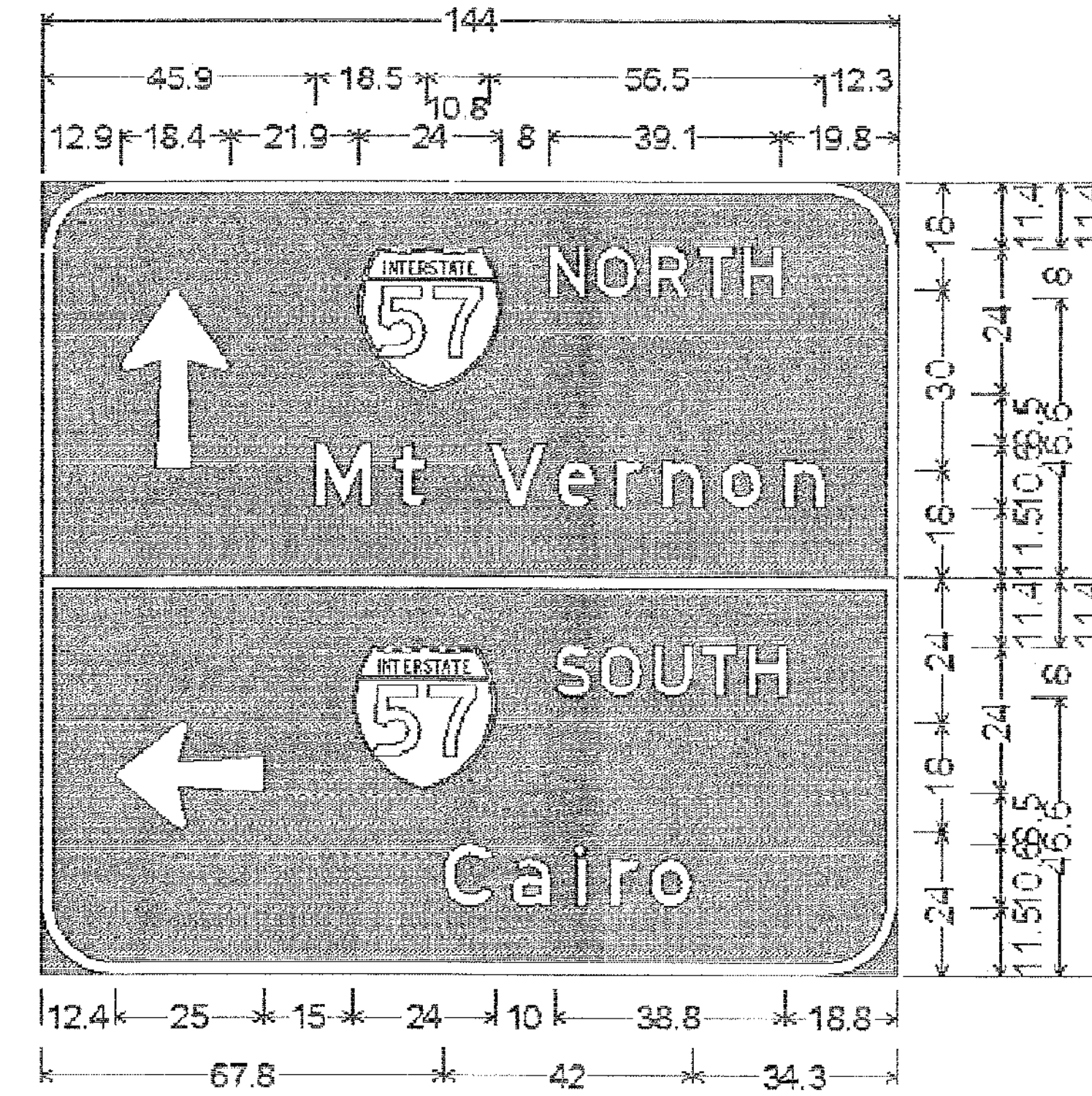

12.0" Radius, 2.0" Border, White on Green;
"NORTH" E Mod; "Mt Vernon" E Mod;
12.0" Radius, 2.0" Border, White on Green;
"SOUTH" E Mod; "Cairo" E Mod;
Table of widths and spaces.

	⇧		(57)
12.9	18.4	21.9	24.0

	N		O		R		T		H	
8.0	6.4	2.0	6.6	2.1	6.4	1.6	6.0	1.6	6.4	19.8

	M		t
45.9	9.8	3.4	5.4

	V		e		r		n		o		n	
10.6	9.8	1.8	6.8	3.4	5.1	2.5	6.9	3.3	6.9	3.3	6.8	12.3

	⇦		(57)
12.4	25.0	15.0	24.0

	S		O		U		T		H	
10.0	6.4	1.6	6.6	2.1	6.4	1.6	6.0	1.6	6.4	18.9

	C		a		i		r		o	
67.8	8.4	2.9	6.8	4.0	2.0	4.1	5.3	1.5	7.0	34.3

PLOT DATE = 10/12/2006
FILE NAME = c:\projects\d902802\old13\old13signs.dgn
PLOT SCALE = 50.0000 ' / IN.
USER NAME = headon

REVISIONS	
NAME	DATE

ILLINOIS DEPARTMENT OF TRANSPORTATION

SIGN PANELS

SCALE: VERT. HORIZ. NO SCALE
DATE
DRAWN BY
CHECKED BY