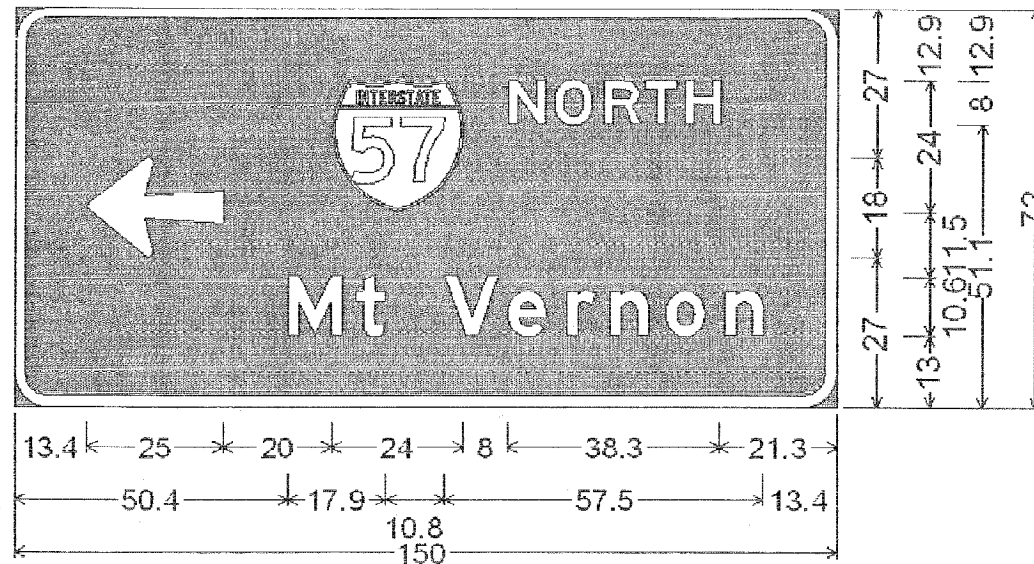


#6 EB Old IL-13

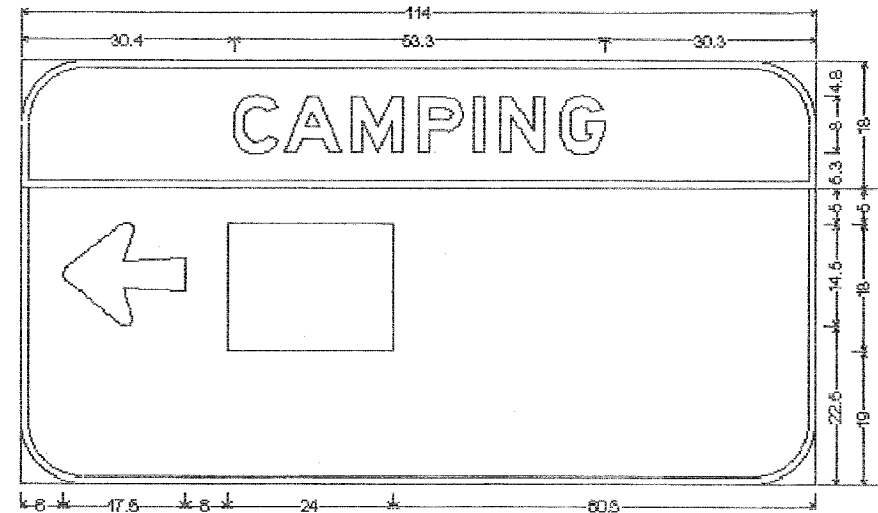


6.0" Radius, 2.0" Border, White on Green:
 "NORTH" E Mod 2K; "Mt Vernon" E Mod 2K;
 Table of widths and spaces.

13.4	←	25.0	20.0	24.0										
		N	O	R	T	H								
		8.0	6.5	1.9	6.8	1.9	6.4	0.9	5.9	1.5	6.4	21.4		
50.4	M	t												
		9.9	2.5	5.5										
	V	e	r	n	e	n								
		10.8	9.8	1.5	7.0	3.4	5.3	2.5	7.1	3.3	7.3	3.3	7.0	13.4

CSa

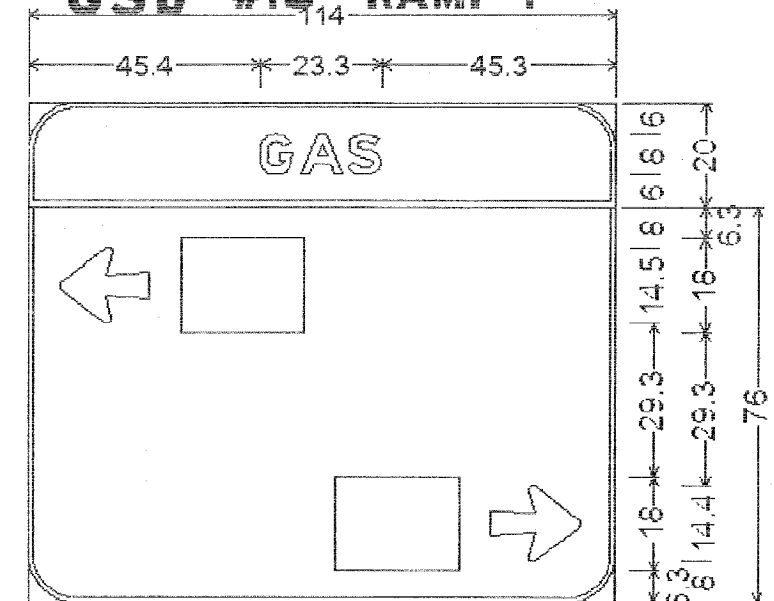
#9 I-57 RAMP F



9.0" Radius, 1.0" Border, White on Blue;
 "CAMPING" E Mod 2K;
 9.0" Radius, 1.0" Border, White on Blue;
 Untitle1;
 Table of letter and object lefts.

C	A	M	P	I	N	G
30.4	37.8	47.4	57.0	64.9	66.8	77.1
←	□					
6.0	29.8					

GSb #10 RAMP F



9.0" Radius, 1.0" Border, White on Blue; 6.8
 "GAS" E Mod 2K;
 9.0" Radius, 1.0" Border, White on Blue;
 Untitle1; Untitle1;
 Table of widths and spaces.

45.4	G	A	S	45.3	
	6.4	1.1	8.1	1.3	6.4
6.3	←	□	60.3		
	17.5	6.0	24.0	6.0	
59.8	□	←	6.8		
	24.0	6.0	17.5		