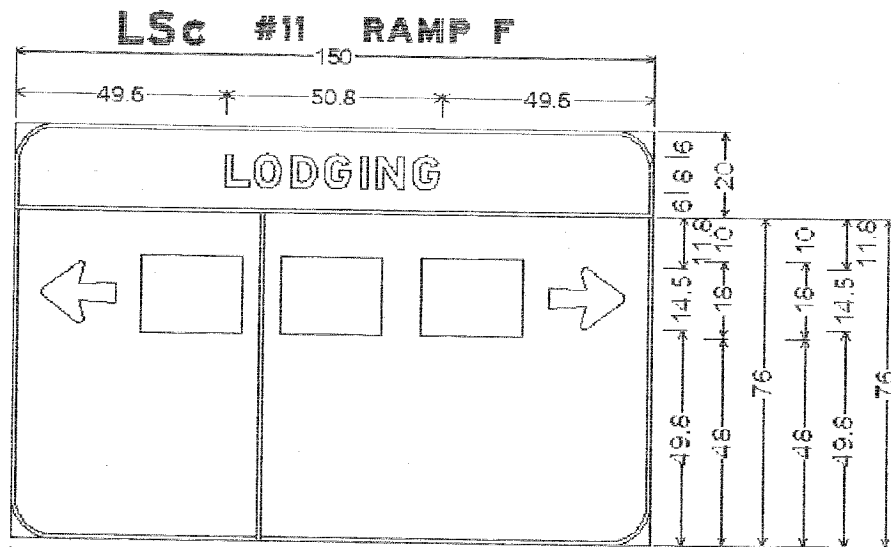


F.A. RTE.	SECTION	COUNTY	TOTAL SHEETS	SHEET NO.
*	**	WILLIAMSON	917	770
STA.		TO STA.		
FED. ROAD DIST. NO.	ILLINOIS	FED. AID PROJECT		

* I-57, & OLD IL 13 (FAU 9629)
 ** (X1-6-2)VB-2,(X1-6)HBK-2



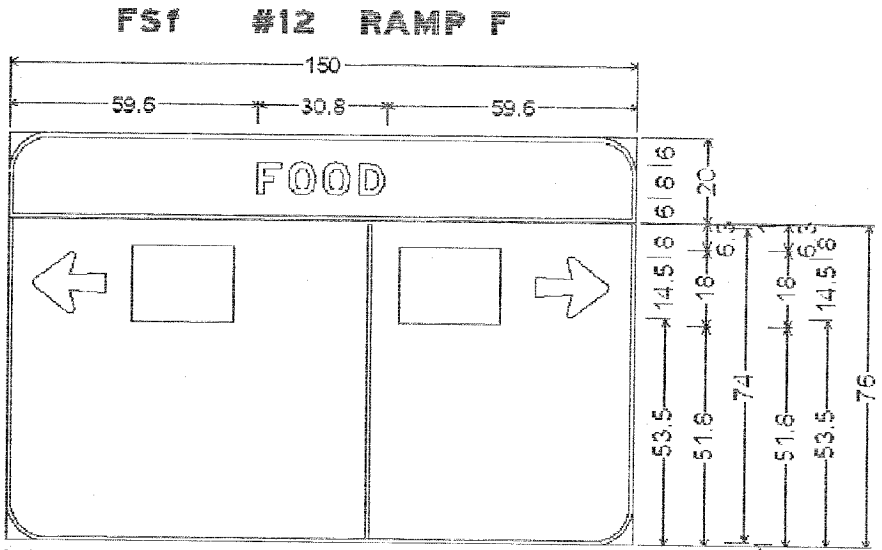
17.5 6 24 24 9 24 6 17.5
 6.5" Radius, 1.0" Border, White on Blue;

"LODGING" E Mod 2K;
 9.0" Radius, 1.0" Border, White on Blue;

Untitled1; Untitled1;

Table of widths and spaces.

49.6	L	6.0	0.9	D	5.8	1.9	D	5.5	1.5	G	6.5	2.0	I	1.5	2.3	N	6.5	1.9	G	6.5	49.6
6.5	←	17.5	6.0	□	24.0	4.0	1.0	4.0	24.0	9.0	□	24.0	6.0	→	17.5	6.5					



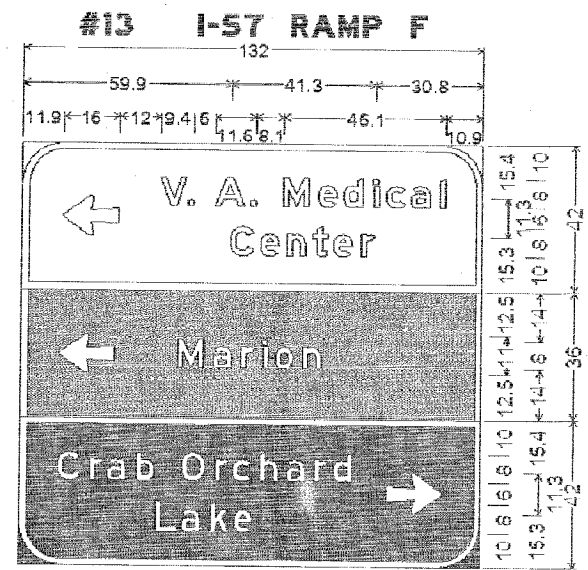
17.5 24 32 24 17.5
 9.0" Radius, 1.0" Border, White on Blue;

"FOOD" E Mod 2K;
 9.0" Radius, 1.0" Border, White on Blue;

Untitled1; Untitled1;

Table of widths and spaces.

59.6	F	5.0	1.4	D	6.6	1.6	D	6.8	1.9	D	6.5	59.6	
6.0	←	17.5	6.5	□	24.0	3.0	1.0	6.5	24.0	8.5	→	17.5	6.5



11.9 16 12 9.4 6 46.1 10.9
 11.6 8.1

12.0" Radius, 2.0" Border, White on Blue;
 "V." E Mod; "A." E Mod; "Medical" E Mod;
 "Center" E Mod;
 3.0" Radius, 2.0" Border, White on Green;
 "Marion" E Mod;
 12.0" Radius, 2.0" Border, White on Brown;
 "Crab" E Mod; "Orchard" E Mod; "Lake" E Mod;

Table of widths and spaces.

11.9	←	V	A	.	11.6									
11.9	16.0	12.0	7.3	0.5	1.6	6.0	8.0	2.1	11.6					
8.0	7.4	2.8	5.1	1.9	5.1	3.1	1.5	2.5	5.1	1.9	5.1	3.1	1.5	10.9
59.9	C	6.4	2.1	5.3	2.4	5.3	2.1	4.1	1.9	5.1	2.5	4.0	30.9	
11.0	←	16.0												
18.0	H	7.4	2.6	5.3	3.0	3.9	1.9	1.5	2.5	5.3	2.5	5.1	46.0	
11.0	C	6.4	2.6	4.0	1.1	5.3	3.0	5.3						
7.9	D	6.6	2.8	3.9	1.3	5.0	2.5	5.3	2.4	5.1	3.1	4.0	1.1	5.3
10.0	→	11.0												
39.1	L	5.9	1.6	5.1	3.1	5.3	1.6	5.3	65.0					

REVISIONS	
NAME	DATE

ILLINOIS DEPARTMENT OF TRANSPORTATION
SIGN PANELS
 SCALE: VERT. NO SCALE
 HORIZ. DATE
 DRAWN BY
 CHECKED BY

PLT DATE = 10/12/2005
 FILE NAME = \\s0228262\c\d13\013sign.dgn
 PLOT SCALE = 50.0000 / IN.
 USER NAME = hsdgn