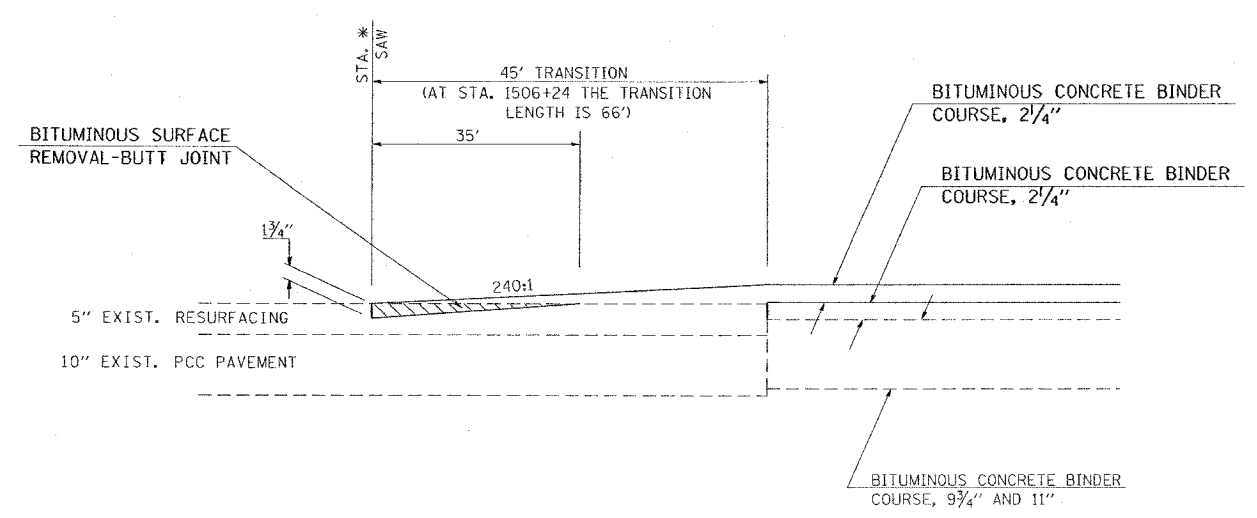


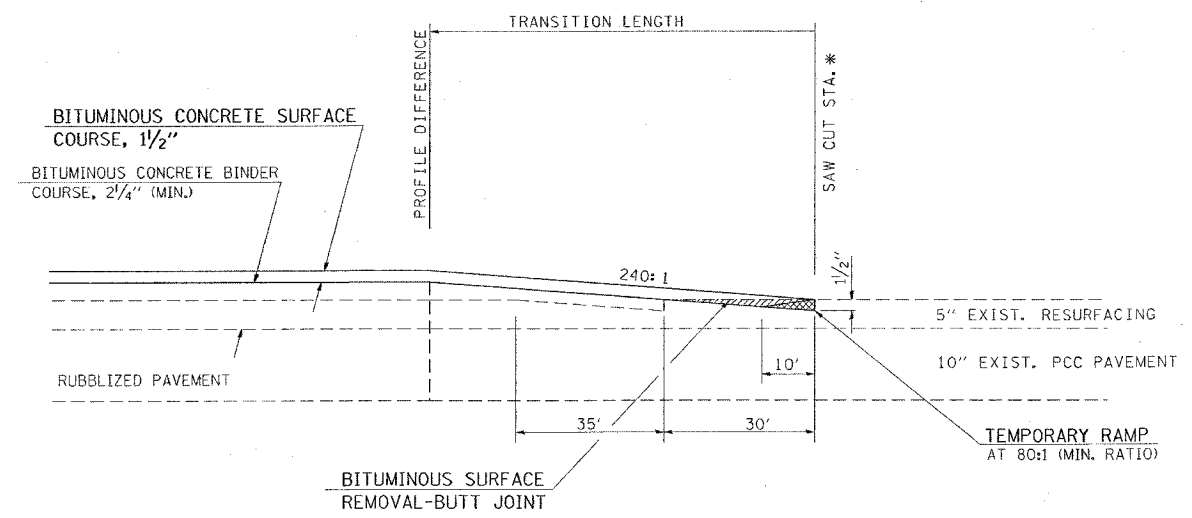
F.A. RTE.	SECTION	COUNTY	TOTAL SHEETS	SHEET NO.
*	**	WILLIAMSON	917	819
STA. TO STA.				
FED. ROAD DIST. NO. ILLINOIS FED. AID PROJECT				
* I-57, & OLD IL 13 (FAU 9629)				
* (X1-6-2)VB-2,(X1-6)HBK-2				

BUTT-JOINT STAGE 7B



*** TO BE USED:**
 STA. 1506+24 NB I-57
 STA. 1542+78 NB I-57
 STA. 1506+71 SB I-57

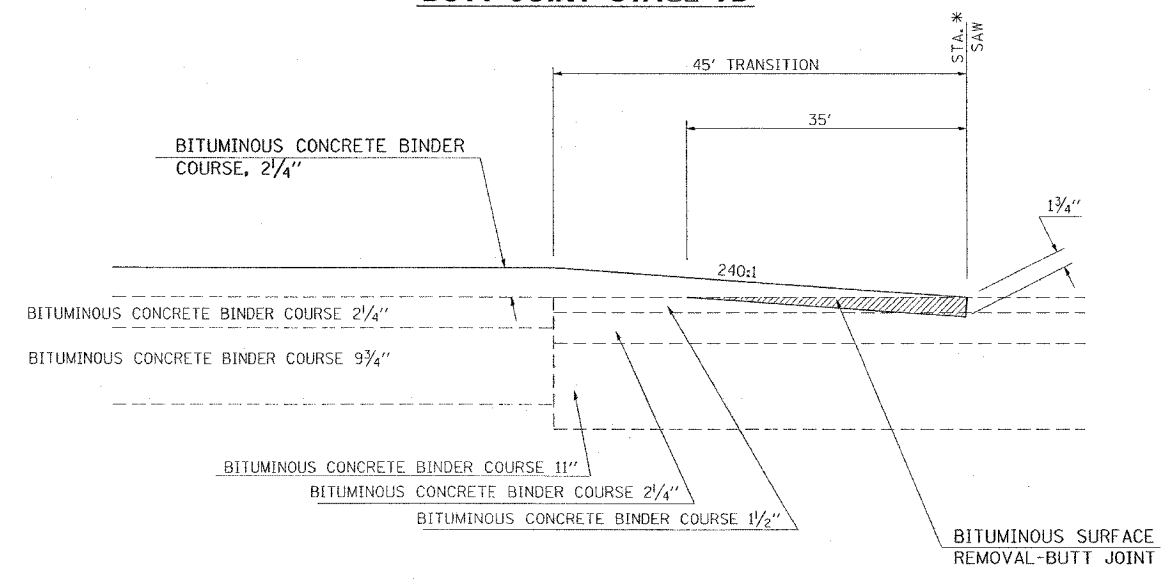
BUTT-JOINT STAGE 8



*** TO BE USED:**

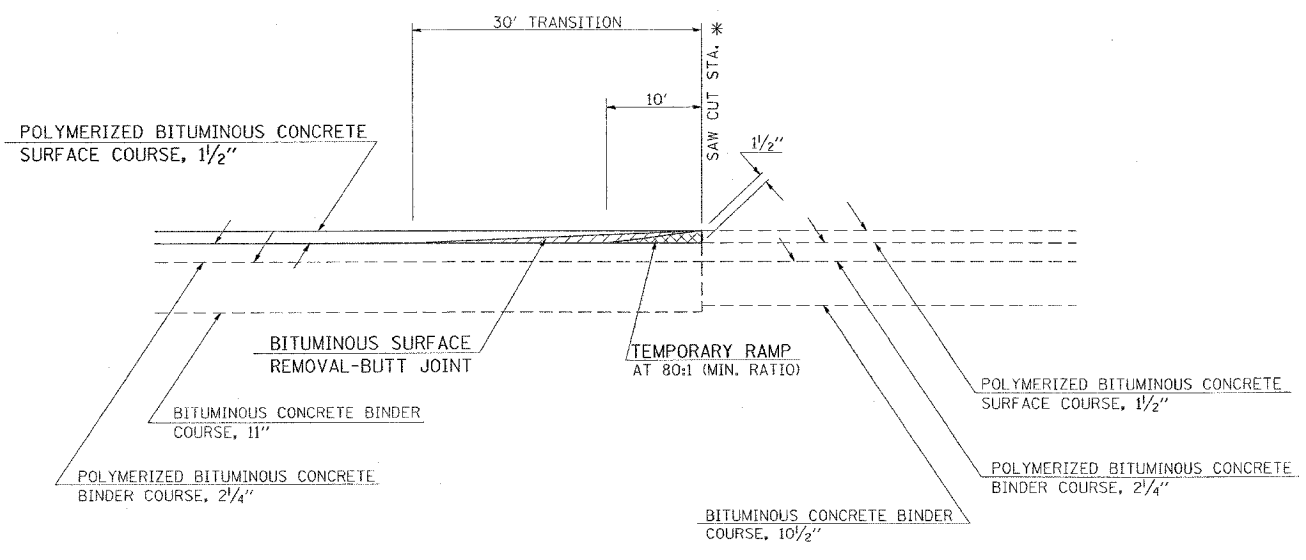
SAW CUT LOCATION	TRANSITION LENGTH	PROFILE DIFFERENCE
STA. 1505+94 I-57 NB	96'	0.40'
STA. 1543+08 I-57 NB	75'	0.3125'
STA. 1506+41 I-57 SB	75'	0.3125'
STA. 1543+08 I-57 SB	75'	0.3125'

BUTT-JOINT STAGE 7B



*** TO BE USED:**
 STA. 1542+78 SB I-57

BUTT-JOINT AT RAMPS



*** TO BE USED:**
 STA. 5+00 RAMP F
 STA. 8+97 RAMP EE

REVISIONS	
NAME	DATE

ILLINOIS DEPARTMENT OF TRANSPORTATION
DETAIL:
BUTT JOINTS STAGE 7B;
BUTT JOINT STAGE 8;
BUTT JOINT RAMPS F AND EE
 SCALE: VERT. NO SCALE
 HORIZ. DATE
 DRAWN BY CNH
 CHECKED BY

DATE = 10/19/2006
 FILE SCALE = 5/8" = 1' IN.
 USER NAME = hudson