

F.A.R. RTE.	SECTION	COUNTY	TOTAL SHEETS	SHEET NO.
	**	***	24	1

\*FAP 331 & FAP 776  
 \*\*101RS-5; (114Z)RS-3  
 \*\*\*JACKSON & HAMILTON

STATE OF ILLINOIS  
 DEPARTMENT OF TRANSPORTATION

DIVISION OF HIGHWAYS

**PROPOSED  
 HIGHWAY PLANS**

FAP 331 & FAP 776  
 SECTION 101RS-5;(114Z)RS-3  
 PROJECT  
 JACKSON AND HAMILTON COUNTIES  
 C-99-002-07

D-99-002-07



LOCATION OF SECTION INDICATED THUS: - ■ -

FOR INDEX OF SHEETS, SEE SHEET NO. 2

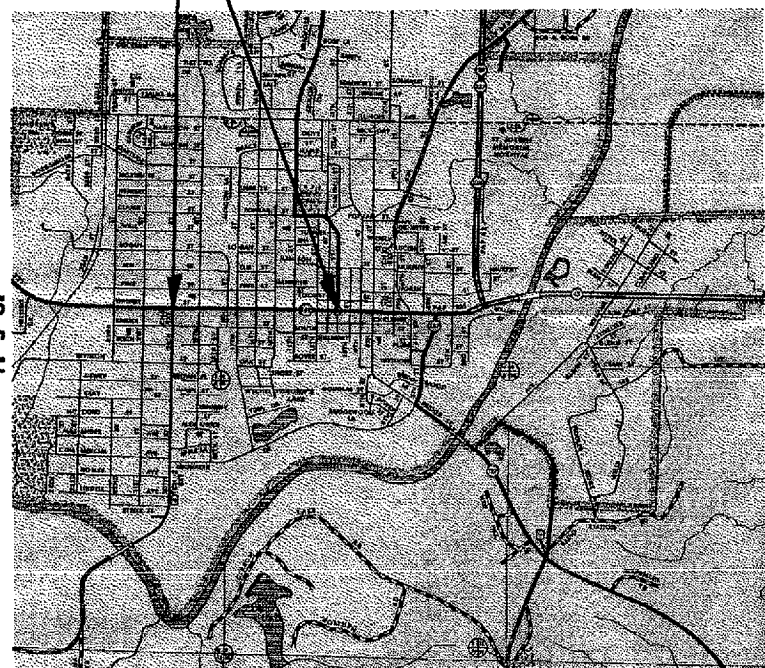
ADT (2006)  
 FAP 331 (IL 149) (MURPHYSBORO)  
 ADT = 14,300  
 PV = 13375  
 SUMU = 925  
 TRUCK = 6.4%

ADT (2006)  
 FAP 776 (IL 142) (MCLEANSBORO)  
 ADT = 3350  
 PV = 3000  
 SUMU = 350  
 TRUCK = 10.4%

LOCATION 1 -

FAP 331 (IL. 149) IN MURPHYSBORO,  
 JACKSON COUNTY  
 FROM STA. 13+00 AT 11TH ST.  
 TO STA. 55+62 AT 22ND ST.

R. 2 E.

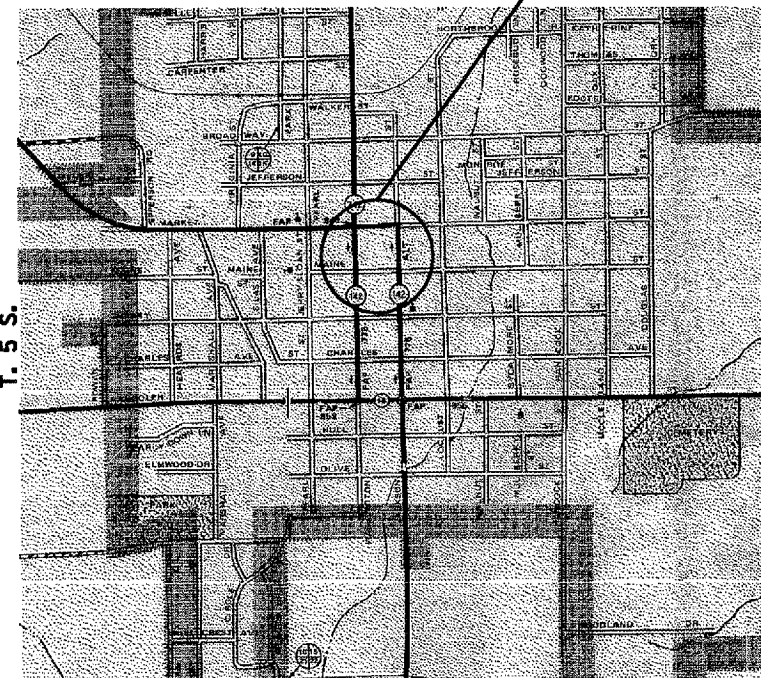


R. 2 E.

LOCATION 2:

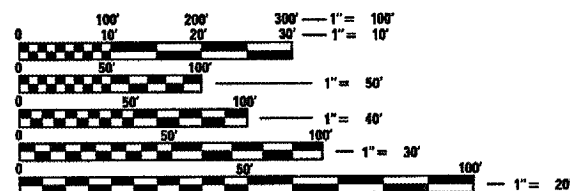
FAP 776 (IL. 142) IN MCLEANSBORO,  
 HAMILTON COUNTY  
 RESURFACING AROUND SQUARE

R. 6 E.



R. 6 E.

TOWNSHIPS: MURPHYSBORO AND MCLEANSBORO.



FULL SIZE PLANS HAVE BEEN PREPARED USING STANDARD  
 ENGINEERING SCALES. REDUCED SIZED PLANS WILL NOT  
 CONFORM TO STANDARD SCALES. IN MAKING MEASUREMENTS  
 ON REDUCED PLANS, THE ABOVE SCALES MAY BE USED.

J.U.L.I.E.  
 JOINT UTILITY LOCATION INFORMATION FOR EXCAVATION  
 1-800-892-0123

CONTRACT NO. 98987

LENGTH OF PROJECT:  
 MURPHYSBORO = 4262' = 0.807 MI.  
 MCLEANSBORO = 1233' = 0.233 MI.  
 TOTAL LENGTH = 5495' = 1.04 MI.

STATE OF ILLINOIS  
 DEPARTMENT OF TRANSPORTATION  
 DIVISION OF HIGHWAYS

SUBMITTED February 2, 2007  
 Milton R. Sees, P.E. (Signature)  
 DIRECTOR OF HIGHWAYS, CHIEF ENGINEER

February 2, 2007  
 Eric E. Harms (Signature)  
 INTERIM ENGINEER OF DESIGN AND ENVIRONMENT

12/7 2006  
 Mary C. Davis (Signature)  
 DEPUTY DIRECTOR OF HIGHWAYS, REGION ENGINEER

**PRINTED BY THE AUTHORITY  
 OF THE STATE OF ILLINOIS**

PROJECT ENGINEER: CHARLES STEIN - (618)351-5210  
 DESIGN TECHNICIAN: KATH MCCORD - (618)351-5216