

SEE SHEET NO. 19

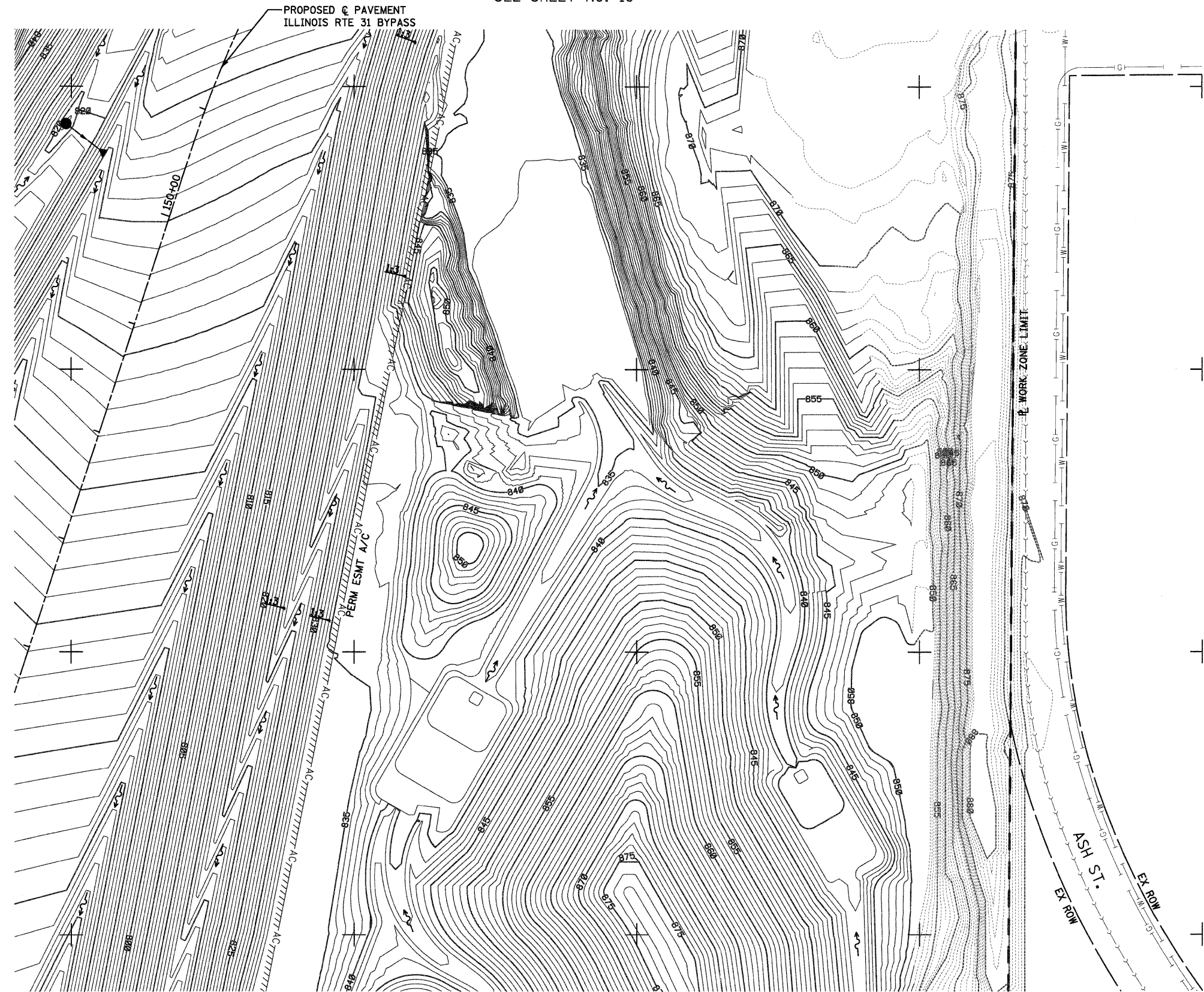
N2006250

N2006000

SEE SHEET NO. 16

N2005750

N2005500



E994750

E995000

SEE SHEET NO. 15

E995250

E995500

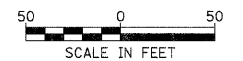
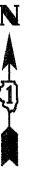
E995750

LEGEND

- PROP CONTOURS (INTERVAL AT 5')
- PROP CONTOURS (INTERVAL AT 1')
- - - EX CONTOURS (INTERVAL AT 5')
- - - EX CONTOURS (INTERVAL AT 1')
- ~ DRAINAGE DITCH

NOTES

- 1) SEE DRAINAGE STRUCTURE AND PIPE INFORMATION ON SHEETS 38 TO 47.



FILE NAME = ...\\D160F78-shr-grading-06.dgn	USER NAME = ctb	DESIGNED - KWH	REVISED -	STATE OF ILLINOIS DEPARTMENT OF TRANSPORTATION	GRADING PLAN	F.A. RTE.	SECTION	COUNTY	TOTAL SHEETS	SHEET NO.
PLOT SCALE = 600.0000' / Ft.	CHECKED - GAB	REVISED -	REVISED -			18A-1	McHENRY	115	17	
PLOT DATE = 1/18/2012	DATE - 1/20/2012	REVISED -	REVISED -			CONTRACT NO. 60F78		ILLINOIS FED. AID PROJECT		
						SCALE: 1" = 50'	SHEET NO. 6 OF 10 SHEETS	STA.	TO STA.	