




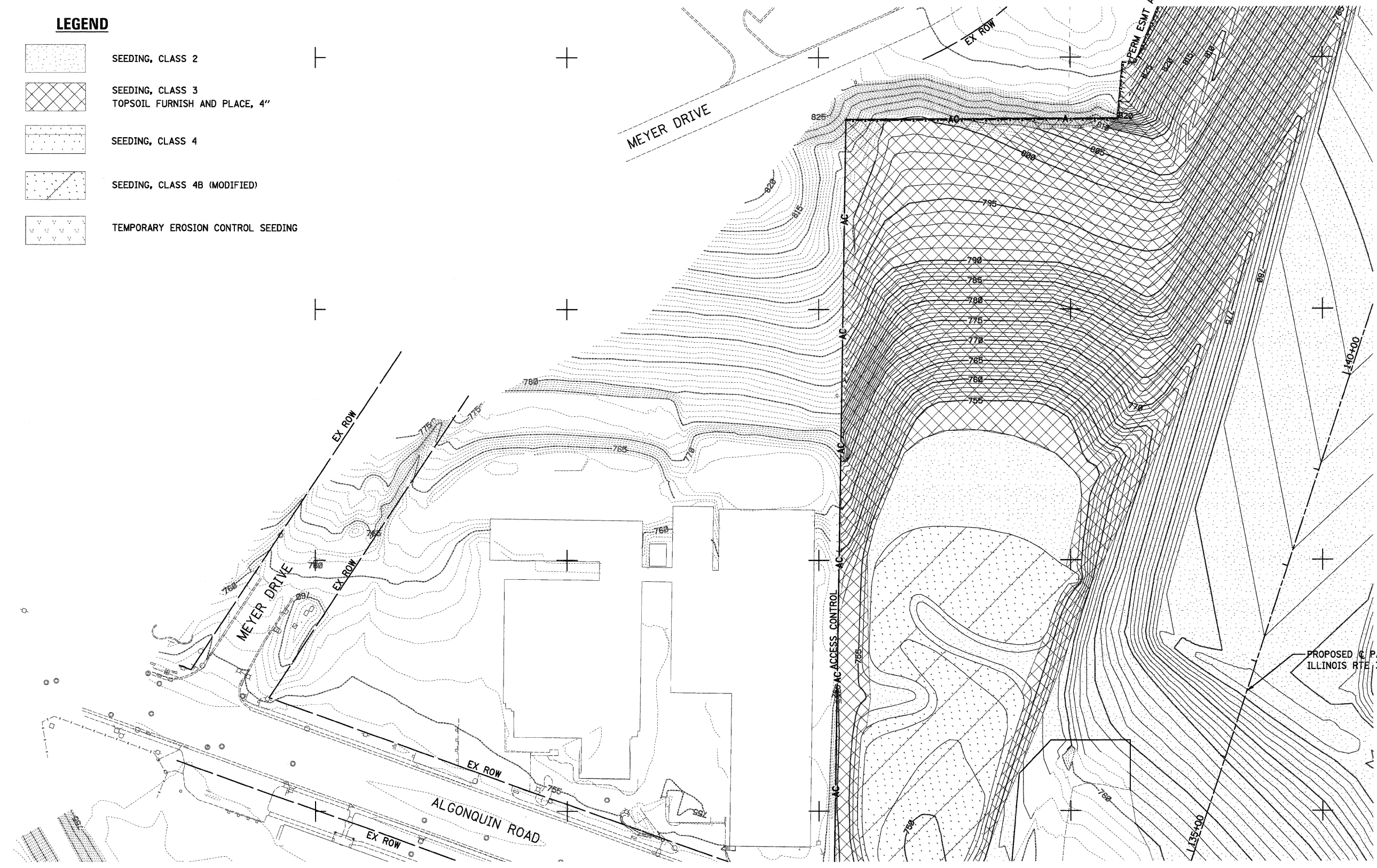


SEE SHEET NO. 63

LEGEND

-  SEEDING, CLASS 2
-  SEEDING, CLASS 3
TOPSOIL FURNISH AND PLACE, 4"
-  SEEDING, CLASS 4
-  SEEDING, CLASS 4B (MODIFIED)
-  TEMPORARY EROSION CONTROL SEEDING



N2005500

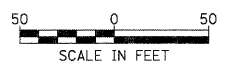
N2005250

N2005000

N2004750

SEE SHEET NO. 62

SEE SHEET NO. 59



FILE NAME =
...D162F78-sh1-Indsep-03.dgn

USER NAME = ctb
DESIGNED - CTB
DRAWN - JES
PLOT SCALE = 620.0000' / Ft.
CHECKED - GAB
PLOT DATE = 1/18/2012
DATE - 1/20/2012

REVISED -
REVISED -
REVISED -
REVISED -

**STATE OF ILLINOIS
DEPARTMENT OF TRANSPORTATION**

LANDSCAPING PLAN

SCALE: 1" = 50' SHEET NO. 3 OF 10 SHEETS STA. TO STA.

F.A. RTE.	SECTION	COUNTY	TOTAL SHEETS	SHEET NO.
	18A-1	McHENRY	115	61
CONTRACT NO. 60F78				
<small>ILLINOIS FED. AID PROJECT</small>				