




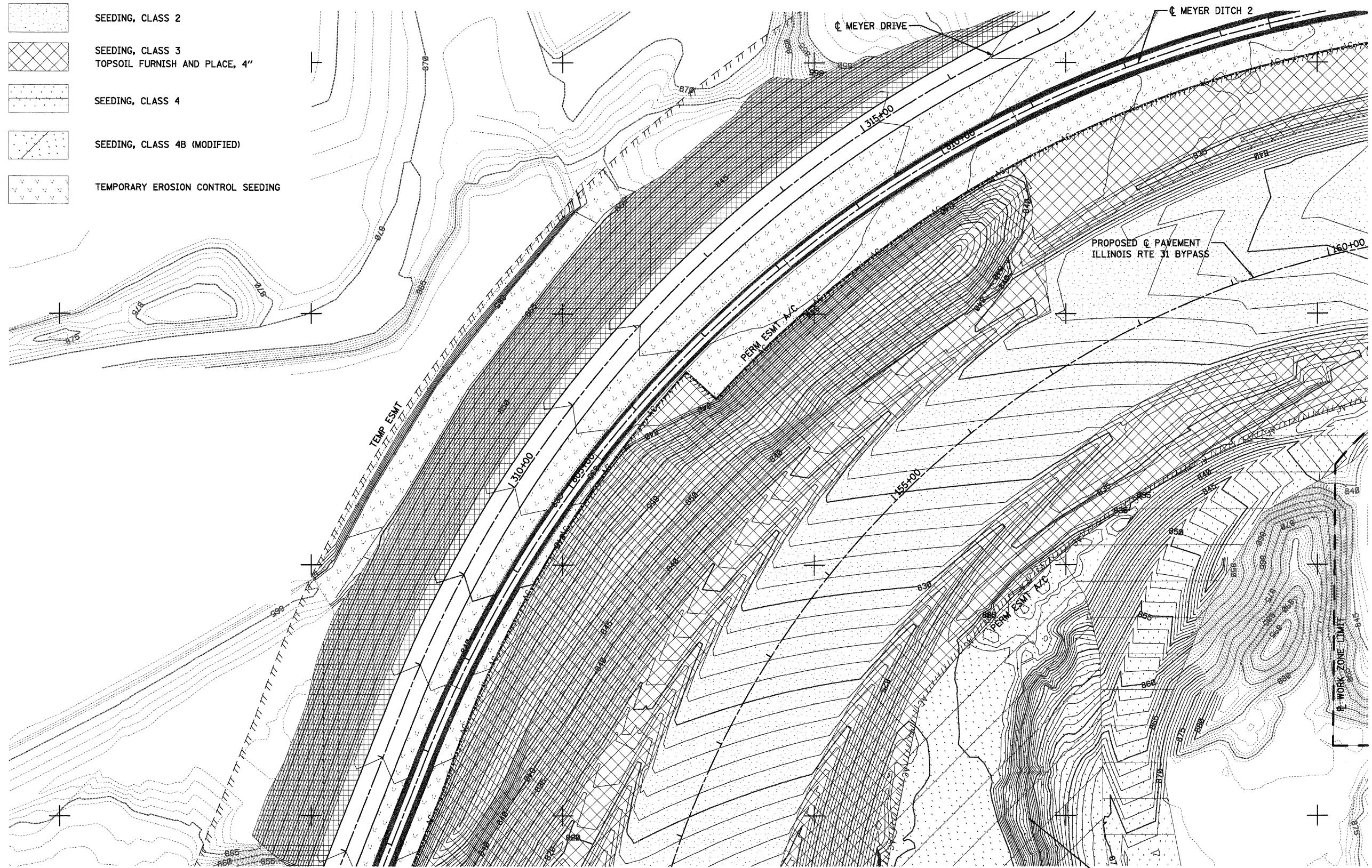


LEGEND

-  SEEDING, CLASS 2
-  SEEDING, CLASS 3
TOPSOIL FURNISH AND PLACE, 4"
-  SEEDING, CLASS 4
-  SEEDING, CLASS 4B (MODIFIED)
-  TEMPORARY EROSION CONTROL SEEDING

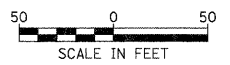
SEE SHEET NO. 67



SEE SHEET NO. 66

SEE SHEET NO. 63

SEEDING, CLASS 4B (MODIFIED)
TOPSOIL FURNISH AND PLACE, 4"



FILE NAME = ...D168F78-sh-t-landscap-07.dgn	USER NAME = ctb	DESIGNED - CTB	REVISED -	STATE OF ILLINOIS DEPARTMENT OF TRANSPORTATION	LANDSCAPING PLAN	F.A. RTE.	SECTION	COUNTY	TOTAL SHEETS	SHEET NO.
	PLOT SCALE = 600.0000' / ft.	DRAWN - JES	REVISED -			18A-1	McHENRY	115	65	
	PLOT DATE = 1/19/2012	CHECKED - GAB	REVISED -			CONTRACT NO. 60F78				
		DATE - 1/20/2012	REVISED -			ILLINOIS FED. AID PROJECT				
				SCALE: 1" = 50'	SHEET NO. 7 OF 10 SHEETS	STA.	TO STA.			