
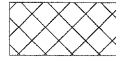








LEGEND

-  SEEDING, CLASS 2
-  SEEDING, CLASS 3
TOPSOIL FURNISH AND PLACE, 4"
-  SEEDING, CLASS 4
-  SEEDING, CLASS 4B (MODIFIED)
-  TEMPORARY EROSION CONTROL SEEDING



SEE SHEET NO. 68



FILE NAME = ...\\D162F78-sht-1ndsep-09.dgn	USER NAME = ctb	DESIGNED - CTB	REVISED -	STATE OF ILLINOIS DEPARTMENT OF TRANSPORTATION	LANDSCAPING PLANS	F.A. RTE.	SECTION	COUNTY	TOTAL SHEETS	SHEET NO.	
PLOT SCALE = 620.0000' / Ft.	DRAWN - JES	REVISOR -				18A-1	McHENRY	115	67		
PLOT DATE = 1/18/2012	CHECKED - GAB	REVISOR -				CONTRACT NO. 60F78		ILLINOIS FED. AID PROJECT			
	DATE - 1/20/2012	REVISOR -				SCALE: 1" = 50'		SHEET NO. 9 OF 10 SHEETS		STA. TO STA.	