




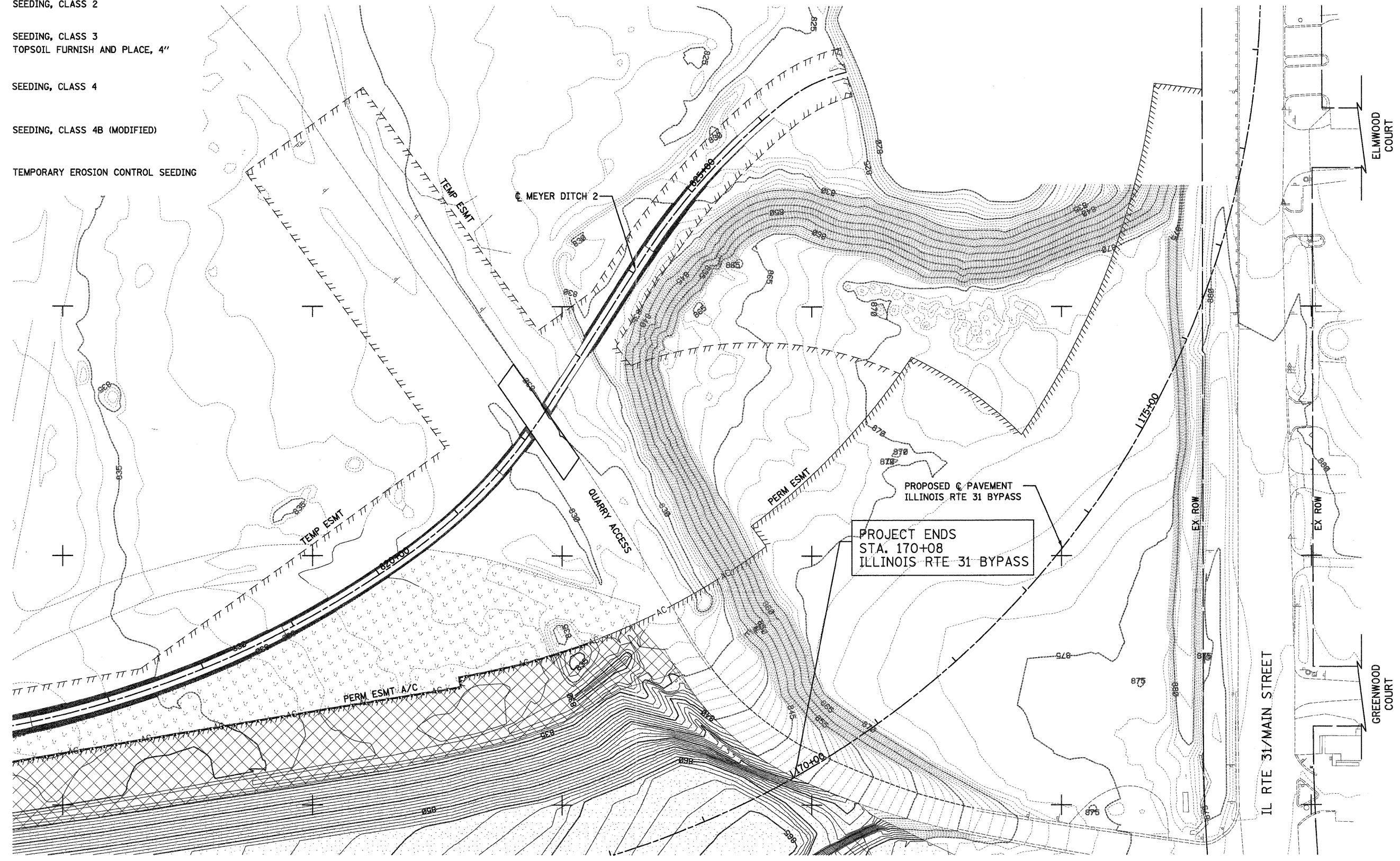


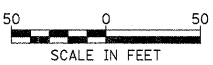
LEGEND

-  SEEDING, CLASS 2
-  SEEDING, CLASS 3
TOPSOIL FURNISH AND PLACE, 4"
-  SEEDING, CLASS 4
-  SEEDING, CLASS 4B (MODIFIED)
-  TEMPORARY EROSION CONTROL SEEDING

SEE SHEET NO. 67



SEE SHEET NO. 66



FILE NAME =
...\\D168F78-sh1-1ndsep-10.dgn

USER NAME = ctb	DESIGNED - CTB	REVISED -
PLOT SCALE = 620.0000' / Ft.	DRAWN - JES	REVISED -
PLOT DATE = 1/18/2012	CHECKED - GAB	REVISED -
	DATE - 1/20/2012	REVISED -

**STATE OF ILLINOIS
DEPARTMENT OF TRANSPORTATION**

LANDSCAPING PLANS		
SCALE: 1" = 50'	SHEET NO. 10 OF 10 SHEETS	STA. TO STA.

F.A. RTE.	SECTION	COUNTY	TOTAL SHEETS	SHEET NO.
	18A-1	McHENRY	115	68
CONTRACT NO. 60F78			ILLINOIS FED. AID PROJECT	