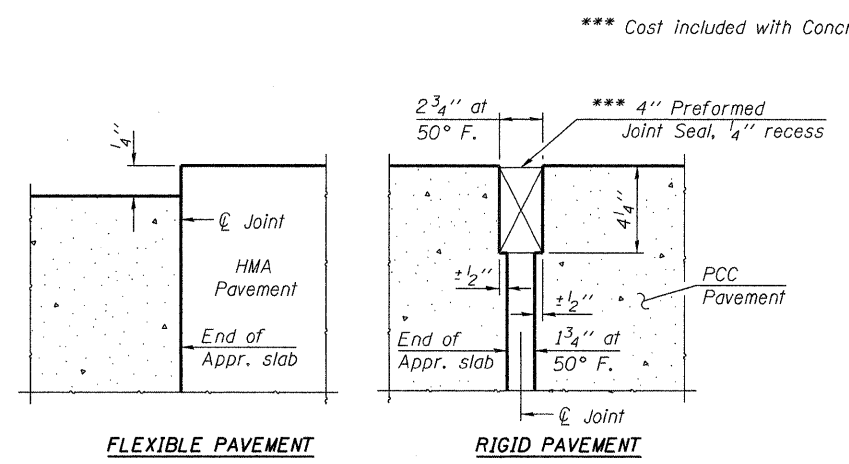
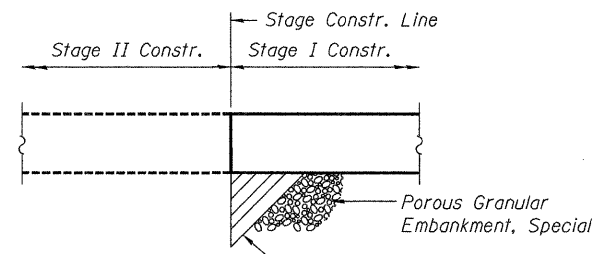
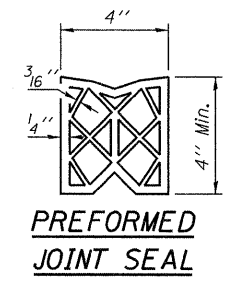


**PLAN**  
 North Appr. Slab Shown.  
 (South Appr. Slab Opposite Hand.)  
 \* Tilt #9 b<sub>1</sub>(E) bars as required to maintain clearance.



**DETAIL A**



**SECTION G-G**

Fill with Controlled Low Strength Material (CLSM) as required to prevent movement beneath approach slab. Cost included in item "Porous Granular Embankment, Special"

Notes:  
 See sheet 12 of 21 for Sections C-C & D-D and View E-E.

(Sheet 1 of 2)

FILE NAME: 0160664-60P38-09\_Appr Slab Plan  
**ringroup**  
 200 West Front Street  
 Wheaton, IL 60187  
 PH: 630.835.4700

USER NAME =	DESIGNED PRD	REVISED
PLOT SCALE =	CHECKED AWW	REVISED
PLOT DATE =	DRAWN PRD	REVISED
	CHECKED AWW	REVISED

**STATE OF ILLINOIS**  
**DEPARTMENT OF TRANSPORTATION**

**APPROACH SLAB PLAN**  
**STRUCTURE NO. 016-0664**

SHEET NO. 11 OF 21 SHEETS

F.A.P. RTE. 876	SECTION 2011-032-BR	COUNTY COOK	TOTAL SHEETS 41	SHEET NO. 22
CONTRACT 60P38				
ILLINOIS FED. AID PROJECT				