

F.A.U. RTE.	SECTION	COUNTY	TOTAL SHEETS	SHEET NO.
2857	2011-054-1	COOK	81	1
ILLINOIS		CONTRACT NO. 60P64		

81+2 = 83

STATE OF ILLINOIS
DEPARTMENT OF TRANSPORTATION

DIVISION OF HIGHWAYS

**PROPOSED
HIGHWAY PLANS**

FAU 2857 (ASHLAND AVE)
SECTION 2011-054-1
BROADWAY STREET TO THORNTON ROAD
DRAINAGE AND SAFETY IMPROVEMENT

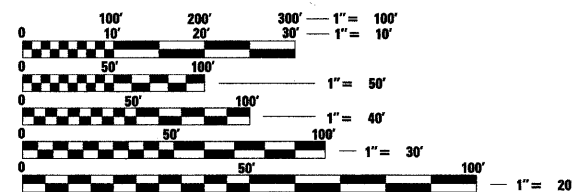
PROJECT: HSIP-2857(009)
COOK COUNTY
C-91-594-11

FOR INDEX OF SHEETS, SEE SHEET NO. 2

TRAFFIC DATA

EXISTING ADT = 15,600 (2011)
SPEED LIMIT = 40 MPH

THE IMPROVEMENT IS LOCATED
WITHIN THE CITY OF BLUE ISLAND
AND VILLAGES OF DIXMOOR
AND RIVERDALE

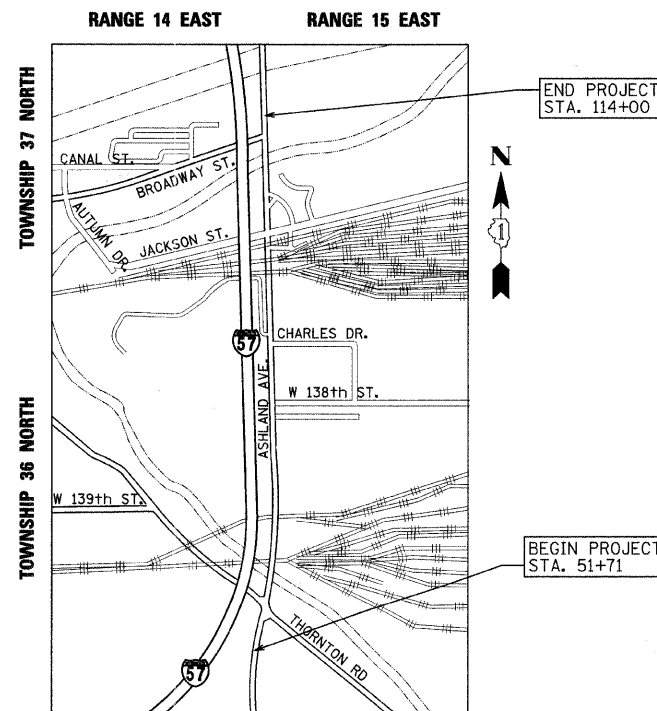


FULL SIZE PLANS HAVE BEEN PREPARED USING STANDARD ENGINEERING SCALES. REDUCED SIZED PLANS WILL NOT CONFORM TO STANDARD SCALES. IN MAKING MEASUREMENTS ON REDUCED PLANS, THE ABOVE SCALES MAY BE USED.

J.U.L.I.E.
JOINT UTILITY LOCATION INFORMATION FOR EXCAVATION
1-800-892-0123
OR 811
C.U.A.N.
CHICAGO UTILITY ALERT NETWORK
1-312-744-7000

PROJECT ENGINEER: PETER JOHNSTON (GRAEF) 773-399-0112
PROJECT MANAGER: KEN ENG (IDOT) 847-705-4247

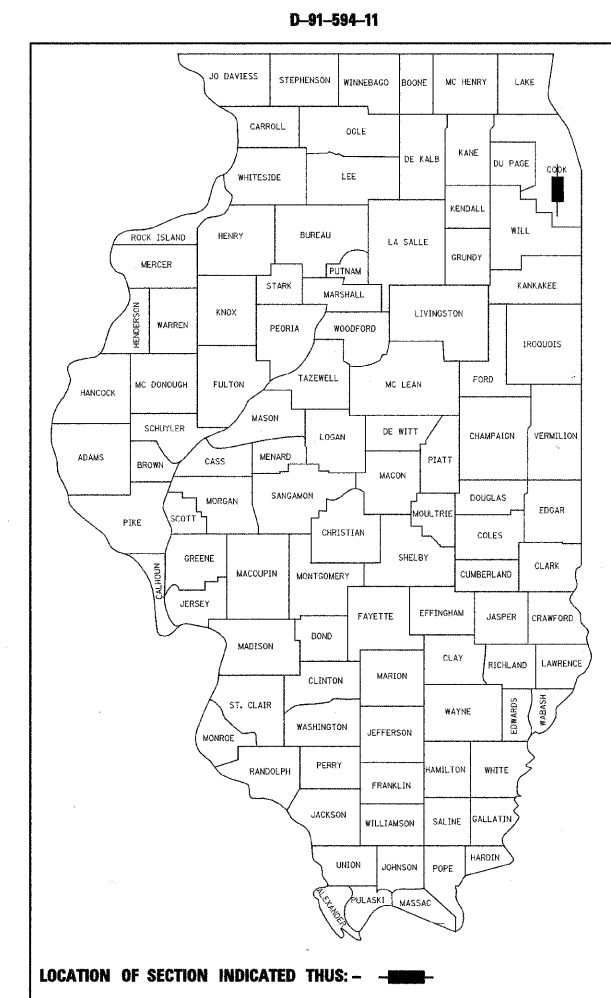
CONTRACT NO. 60P64



LAKE AND THORNTON TOWNSHIP
GROSS AND NET LENGTH OF PROJECT = 6,329 FEET (1.20 MILES)

LICENSED PROFESSIONAL ENGINEER
PETER M. JOHNSTON
062-047647
STATE OF ILLINOIS
Peter M. Johnston
12-21-11
DATE

LICORGE EXPPRES 11-28-2013



LOCATION OF SECTION INDICATED THUS: - [black rectangle] -

STATE OF ILLINOIS
DEPARTMENT OF TRANSPORTATION
DIVISION OF HIGHWAYS
SUBMITTED DECEMBER 27, 20 11
Diana M. O'Keefe
DEPUTY DIRECTOR OF HIGHWAYS, REGION ENGINEER
February 3 20 12
John D. Farnsworth, P.E.
acting ENGINEER OF DESIGN AND ENVIRONMENT
February 3 20 12
William R. Fier
acting DIRECTOR OF HIGHWAYS, CHIEF ENGINEER

PRINTED BY THE AUTHORITY
OF THE STATE OF ILLINOIS

GRAEF 8501 W. Higgins Road, Suite 280
Chicago, Illinois 60631
(773) 399-0112