


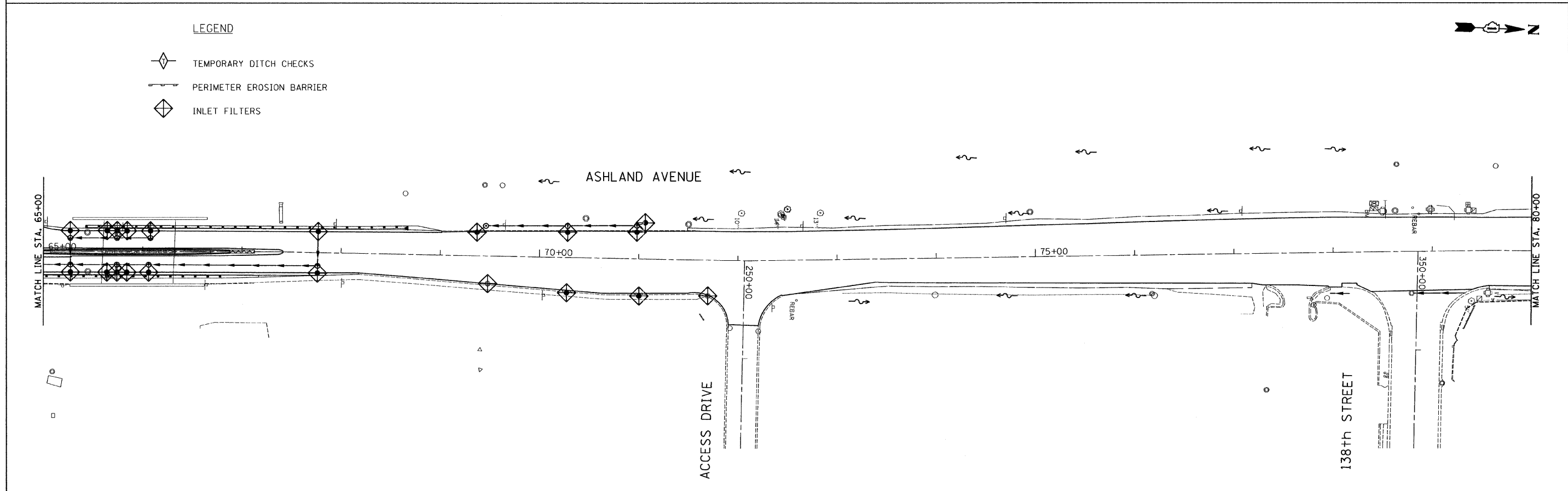


LEGEND

-  TEMPORARY DITCH CHECKS
-  PERIMETER EROSION BARRIER
-  INLET FILTERS



FILE NAME =
#FILEL#
1-4-12

USER NAME = _USER_
PLOT SCALE = 50,0000' / IN.
PLOT DATE = 12/30/2011

DESIGNED - EF
DRAWN - EF
CHECKED - RS
DATE - 12-28-2011

REVISED -
REVISED -
REVISED -
REVISED -

STATE OF ILLINOIS
DEPARTMENT OF TRANSPORTATION

ASHLAND AVE. (THORNTON RD. - BROADWAY ST.)
EROISION AND SEDIMENT CONTROL PLAN

SCALE: 1"=50' SHEET NO. 1 OF 2 SHEETS STA. 50+00 TO STA. 80+00

F.A.U. RTE.	SECTION	COUNTY	TOTAL SHEETS	SHEET NO.
2857	2011-054-1	COOK	81	36a
CONTRACT NO. 60P24				
ILLINOIS FED. AID PROJECT				