


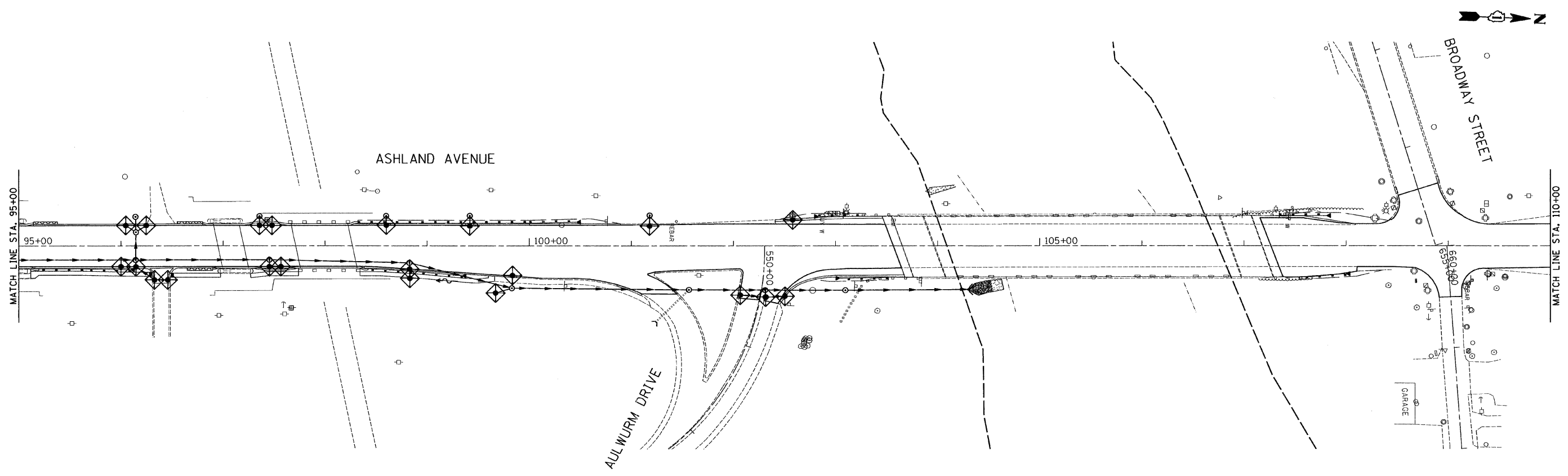


LEGEND

-  TEMPORARY DITCH CHECKS
-  PERIMETER EROSION BARRIER
-  INLET FILTERS



FILE NAME =
FILEL
1-4-12

USER NAME = _USER_
PLOT SCALE = 50.0000' / IN.
PLOT DATE = 12/30/2011

DESIGNED - EF
DRAWN - EF
CHECKED - RS
DATE - 12-28-2011

REVISED -
REVISED -
REVISED -
REVISED -

**STATE OF ILLINOIS
DEPARTMENT OF TRANSPORTATION**

**ASHLAND AVE. (THORNTON RD. - BROADWAY ST.)
EROSION AND SEDIMENT CONTROL PLAN**

SCALE: 1"=50' SHEET NO. 2 OF 2 SHEETS STA. 80+00 TO STA. 110+00

F.A.U. RTE. 2857	SECTION 2011-054-1	COUNTY COOK	TOTAL SHEETS 81	SHEET NO. 36b
CONTRACT NO. 60P24				
[ILLINOIS] FED. AID PROJECT				