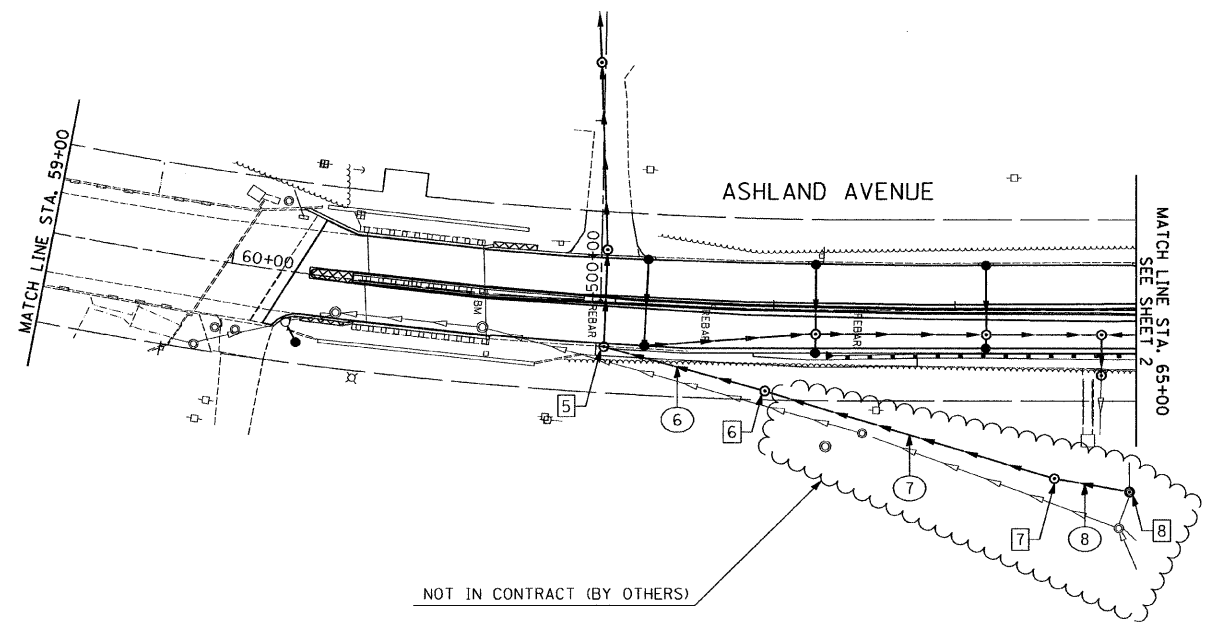
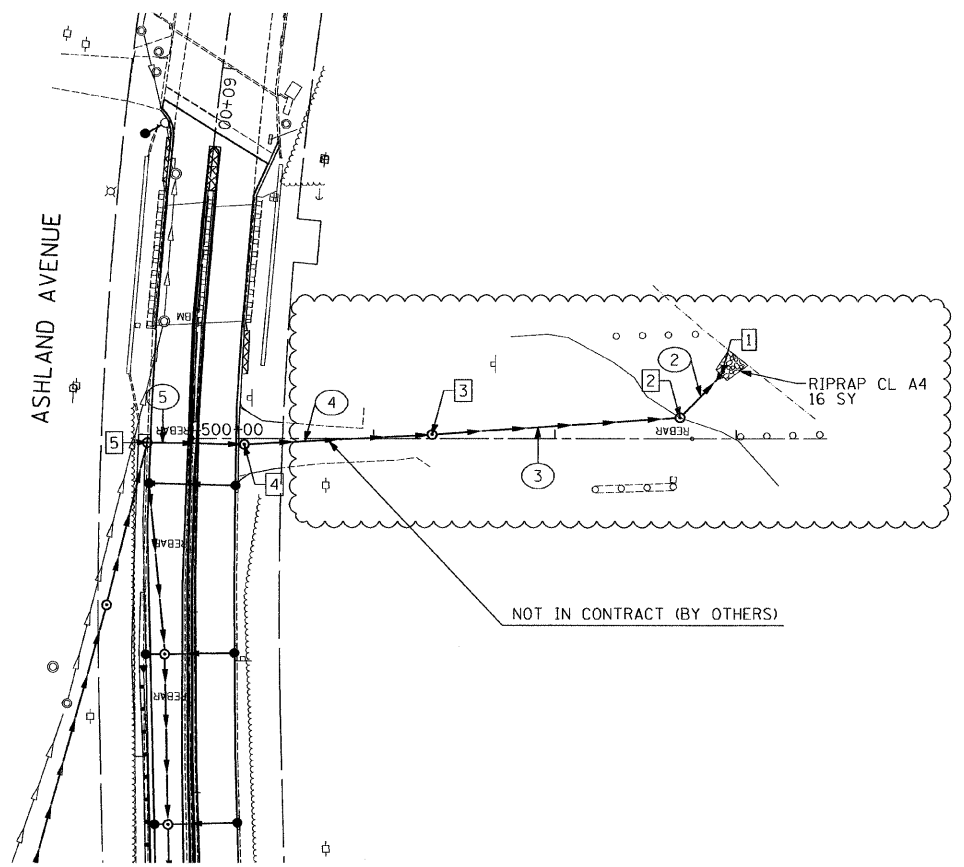





PLAN	SURVEYED	DATE
	ALIGNMENT CHECKED	
	GRADES CHECKED	
	STRUCTURE NOTATIONS CHECKED	
	FILE NAME	



PROFILE	SURVEYED	DATE
	GRADES CHECKED	
	STRUCTURE NOTATIONS CHECKED	
	FILE NAME	



FILE NAME =	USER NAME = .USER.	DESIGNED - EF	REVISED -	STATE OF ILLINOIS DEPARTMENT OF TRANSPORTATION	ASHLAND AVE. (THORNTON RD. - BROADWAY ST.) DRAINAGE PLAN AND PROFILE	F.A.U. RTE.	SECTION	COUNTY	TOTAL SHEETS	SHEET NO.	
#FILEL#	PLDT SCALE = 50.0000' / IN.	DRAWN - EF	REVISED -			2857	2011-054-1	COOK	81	42	
1-4-11	PLDT DATE = 12/30/2011	CHECKED - RS	REVISED -			CONTRACT NO. 60P64					
		DATE - 12-28-2011	REVISED -			ILLINOIS FED. AID PROJECT					