

03-09-12 LETTING ITEM 122

FOR INDEX OF SHEETS SEE SHEET 2

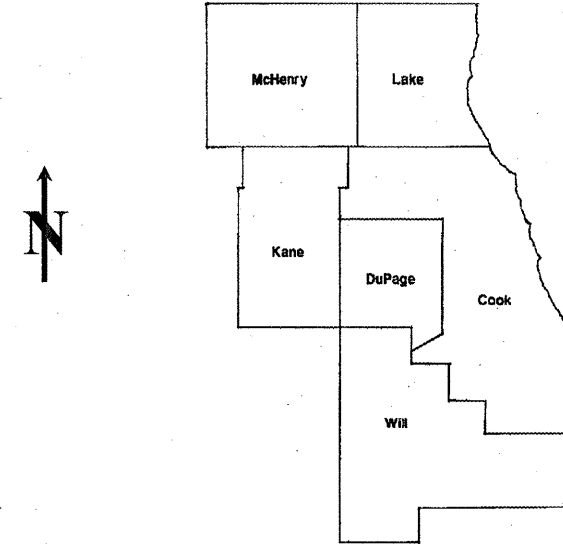
ROUTE	SECTION	COUNTY	TOTAL SHEETS	SHEET NUMBER
VARIOUS	2011-062-I	WILL & COOK	* 22	1

**STATE OF ILLINOIS**  
**DEPARTMENT OF**  
**TRANSPORTATION**  
**DIVISION OF HIGHWAYS**  
**DISTRICT ONE**  
**PROPOSED HIGHWAY PLANS**  
  
**VARIOUS ROUTES**  
**VARIOUS LOCATIONS**  
**SECTION 2011-062-I**  
**BRIDGE WASHING & DEBRIS REMOVAL**  
**WILL & COOK COUNTY**  
**C-91-618-11**

CONTRACT NO: 60P81

\* 22 + 1 = 23

D-91-618-11



LOCATION OF IMPROVEMENT INDICATED THUS:

IMPROVEMENTS ARE LOCATED IN THE CITIES OF CHICAGO & JOLIET, AND IN THE VILLAGE OF WORTH

- 1) SN 016-0133: I-90/94 (KENNEDY EXPY) OVER ASHLAND AVENUE
- 2) SN 016-0121: I-90/94 (KENNEDY EXPY) OVER KEDZIE AVENUE & BELMONT AVENUE SE BOUND & REVERSIBLE BOUND LANES
- 3) SN 016-0122: I-90/94 (KENNEDY EXPY) OVER KEDZIE AVENUE & BELMONT AVENUE NW BOUND LANES
- 4) SN 016-2405: SWS METRA OVER IL-43 & 111<sup>TH</sup> STREET
- 5) SN 099-9904: US-6 ( MCDONOUGH STREET) OVER DES PLAINES RIVER
- 6) SN 099-0101: US-30 WB (CASS STREET) OVER DES PLAINES RIVER
- 7) SN 099-0239: JACKSON STREET OVER DES PLAINES RIVER
- 8) SN 099-0166: US-30 EB (JEFFERSON STREET) OVER DES PLAINES RIVER
- 9) SN 099-9903: BRANDON ROAD OVER DES PLAINES RIVER

**STATE OF ILLINOIS**  
**DEPARTMENT OF TRANSPORTATION**  
**DIVISION OF HIGHWAYS**  
 SUBMITTED: OCTOBER 28 2011  
*Diana M. O'Keefe*  
 DEPUTY DIRECTOR OF HIGHWAYS, REGION ENGINEER  
December 9 2011  
*Scott E. Still, P.E.*  
 acting ENGINEER OF DESIGN AND ENVIRONMENT  
December 9 2011  
*William R. Freyler*  
 Interim DIRECTOR, DIVISION OF HIGHWAYS

**PRINTED BY THE AUTHORITY OF THE STATE OF ILLINOIS**

J.U.L.I.E.: JOINT UTILITY LOCATION INFORMATION FOR EXCAVATION  
(800) 892-0123

C.U.A.N.  
CHICAGO UTILITY ALERT NETWORK  
(312)744-7000

DISTRICT ONE - DESIGN - PLAN PREPARATION  
ISSAM RAYYAN / ROBERT BORO (847)-705-4178

**CONTRACT NO. 60P81**



**FOR LOCATION MAPS SEE SHEETS 4-7**

ROUTE	SECTION	COUNTY	TOTAL SHEETS	SHEET NUMBER
VARIOUS	2011-062-I	WILL & COOK	22	2

**INDEX OF SHEETS**

- 1 TITLE SHEET
- 2 INDEX OF SHEETS, STATE STANDARDS AND GENERAL NOTES
- 2A *GENERAL NOTES*
- 3 SUMMARY OF QUANTITIES
- 4-7 LOCATION MAPS
- 8-10 BRIDGE PLANS LOCATION 1 (SN 016-0133)
- 11-15 BRIDGE PLANS LOCATION 2 (SN 016-0121) & LOCATION 3 (SN 016-0122)
- 16 BRIDGE PLANS LOCATION 4 (SN 016-2405)
- 17 BRIDGE PLANS LOCATION 5 (SN 099-9904)
- 18 BRIDGE PLANS LOCATION 6 (SN 099-0101)
- 19 BRIDGE PLANS LOCATION 7 (SN 099-0239)
- 20 BRIDGE PLANS LOCATION 8 (SN 099-0166)
- 21 BRIDGE PLANS LOCATION 9 (SN 099-9903)
- 22 ARTERIAL ROAD INFORMATION SIGN (TC-22)

**STATE STANDARDS**

- 701006-03*  701301-04 LANE CLOSURE, 2L, 2W, SHORT TIME OPERATIONS
- 701101-02*  701501-06 URBAN LANE CLOSURE, 2L, 2W, UNDIVIDED
- 701601-07 URBAN LANE CLOSURE, MULTILANE, 1W OR 2W WITH NONTRAVERSABLE MEDIAN
- 701606-08 URBAN LANE CLOSURE, MULTILANE, 2W WITH MOUNTABLE MEDIAN
- 701801-05* 701901-02 TRAFFIC CONTROL DEVICES

CONTRACTOR TO COORDINATE WITH ILLINOIS DEPARTMENT OF TRANSPORTATION BUREAU OF LAND ACQUISITION, PROPERTY MANAGEMENT SECTION, MIKE CULLIAN AT (847) 705-4280 AT LEAST 14 DAYS PRIOR TO BEGINNING WORK.

**GENERAL NOTES**

CONTRACT NO: 60P81

BEFORE STARTING ANY EXCAVATION, THE CONTRACTOR SHALL CALL "JULIE" (JOINT UTILITY LOCATION INFORMATION FOR EXCAVATION) AT 800-892-0123 OR 811 OR "CUAN" (CHICAGO UTILITY ALERT NETWORK) AT 312-744-7000 FOR FIELD LOCATIONS OF BURIED ELECTRIC, TELEPHONE & GAS FACILITIES. (48 HOURS NOTIFICATION REQUIRED)

THE CONTRACTOR SHALL COORDINATE CONSTRUCTION ACTIVITIES WITH UTILITY COMPANIES, THE CITIES OF CHICAGO AND JOLIET, AND THE VILLAGE OF WORTH.

THE CONTRACTOR WILL NOT BE ALLOWED TO SET UP A YARD OR FIELD OFFICE ON STATE OR TOLLWAY PROPERTY WITHOUT WRITTEN PERMISSION FROM THE DEPARTMENT.

THE CONTRACTOR SHALL CONTACT THE DISTRICT ONE TRAFFIC CONTROL SUPERVISOR AT (847) 705-4470 FOR ARTERIALS A MINIMUM OF 72 HOURS IN ADVANCE OF BEGINNING WORK.

IT SHALL BE THE CONTRACTORS' RESPONSIBILITY TO VERIFY ALL DIMENSIONS & CONDITIONS EXISTING IN THE FIELD PRIOR TO CONSTRUCTION & ORDERING OF MATERIAL.

THE CONTRACTOR SHALL BE REQUIRED TO PROVIDE ACCESS TO ABUTTING PROPERTY AT ALL TIMES DURING THE CONSTRUCTION OF THIS PROJECT.

DO NOT SCALE PLANS FOR CONSTRUCTION DIMENSIONS.


CONTRACTOR SHALL REMOVE OR FIRMLY ATTACH ANY TRAFFIC CONTROL DEVICES TO THE BASCULE BRIDGE DECK THROUGHOUT THE DURATION OF THE IMPROVEMENT, SO THEY WILL NOT FALL OFF THE DECK WHEN THE BRIDGE SPANS ARE RAISED.

THESE PLANS HAVE BEEN PREPARED FROM NOTES RECEIVED FROM THE BUREAU OF MAINTENANCE, BRIDGE INSPECTORS.

CONTRACTOR SHALL PROVIDE SAFE TEMPORARY ACCESS TO THE TENDER HOUSES THROUGHOUT CONSTRUCTION PERIOD.

ILLINOIS DEPARTMENT OF TRANSPORTATION

INDEX OF SHEETS  
STATE STANDARDS  
GENERAL NOTES

 Rev. 1-4-12

ROUTE	SECTION	COUNTY	TOTAL SHEETS	SHEET NUMBER
VARIOUS	2011-062-I	WILL & COOK	22	2A

CONTRACT NO: 60P81

**GENERAL NOTES (CONT.)**

THE CONTRACTOR SHALL OBTAIN COAST GUARD APPROVAL TO OCCUPY NAVIGABLE WATERS, IF REQUIRED, FOR THE PROPOSED WORK. A WORK PLAN SHALL BE PREPARED BY THE CONTRACTOR, REVIEWED AND APPROVED BY THE ENGINEER AND BE SUBMITTED BY THE ENGINEER TO THE COAST GUARD AT THE

BRIDGE ADMINISTRATOR  
 US COAST GUARD  
 EIGHTH COAST GUARD DISTRICT  
 1222 SPRUCE ST  
 ST. LOUIS, MO 63103-2832  
*Roger Wiebesch (314)269-2378*

THE CONTRACTOR SHALL COORDINATE WORK ACTIVITIES WITH THE US ARMY CORPS OF ENGINEERS WHEN WORKING AT LOCATION 9 (BRANDON RD. O VER DES PLAINES RIVER)

THE CONTRACTOR SHALL COORDINATE WORK ACTIVITIES WITH THE MOVABLE BRIDGE TECHNICIAN FOR EACH MOVABLE BRIDGE WASHING.

ILLINOIS DEPARTMENT OF  
 TRANSPORTATION

INDEX OF SHEETS  
 STATE STANDARDS  
 GENERAL NOTES

ROUTE	SECTION	COUNTY	TOTAL SHEETS	SHEET NUMBER
VARIOUS	2011-062-I	WILL & COOK	22	3

CONTRACT NO. 60P81

CODE NO.	ITEM	UNIT	TOTAL QUANTITIES	CONSTRUCTION TYPE CODE 0014										
				LOC 1: 016-0133	LOC 2: 016-0121	LOC 3: 016-0122	LOC 4: 016-2405	LOC 5: 099-9904	LOC 6: 099-0101	LOC 7: 099-0239	LOC 8: 099-0166	LOC 9: 099-9903		
59200101	BRIDGE WASHING NO. 1	EACH	1	1										
59200102	BRIDGE WASHING NO. 2	EACH	1		1									
59200103	BRIDGE WASHING NO. 3	EACH	1			1								
59200104	BRIDGE WASHING NO. 4	EACH	1				1							
59200105	BRIDGE WASHING NO. 5	EACH	1					1						
59200106	BRIDGE WASHING NO. 6	EACH	1						1					
59200107	BRIDGE WASHING NO. 7	EACH	1							1				
59200108	BRIDGE WASHING NO. 8	EACH	1								1			
59200109	BRIDGE WASHING NO.9	EACH	1										1	
67100100	MOBILIZATION	L SUM	1	0.12	0.11	0.11	0.11	0.11	0.11	0.11	0.11	0.11	0.11	0.11
70102620	TRAFFIC CONTROL AND PROTECTION, STANDARD 701501	L SUM	1					0.34		0.33				0.33
70102625	TRAFFIC CONTROL AND PROTECTION, STANDARD 701606	L SUM	1	0.5			0.5							
70102635	TRAFFIC CONTROL AND PROTECTION, STANDARD 701701	L SUM	1		0.33	0.33	0.34							
70102630	TRAFFIC CONTROL AND PROTECTION, STANDARD 701601	L SUM	1		0.17	0.17			0.33		0.33			
70102640	TRAFFIC CONTROL AND PROTECTION, STANDARD 701801	L SUM	1	0.25	0.25	0.25	0.25							
Z0015550	DEBRIS REMOVAL	CU YD	115	46	6	6	10							47
Z0030850	TEMPORARY INFORMATION SIGNING	SQ FT	359.8	51.4	25.7	25.7	51.4	51.4	25.7	51.4	25.7	51.4		
Z0048665	RAILROAD PROTECTIVE LIABILITY INSURANCE	L SUM	1				1							

ILLINOIS DEPARTMENT OF  
TRANSPORTATION  
SUMMARY OF QUANTITIES

ROUTE	SECTION	COUNTY	TOTAL SHEETS	SHEET NUMBER
VARIOUS	2011-062-I	WILL & COOK	22	4

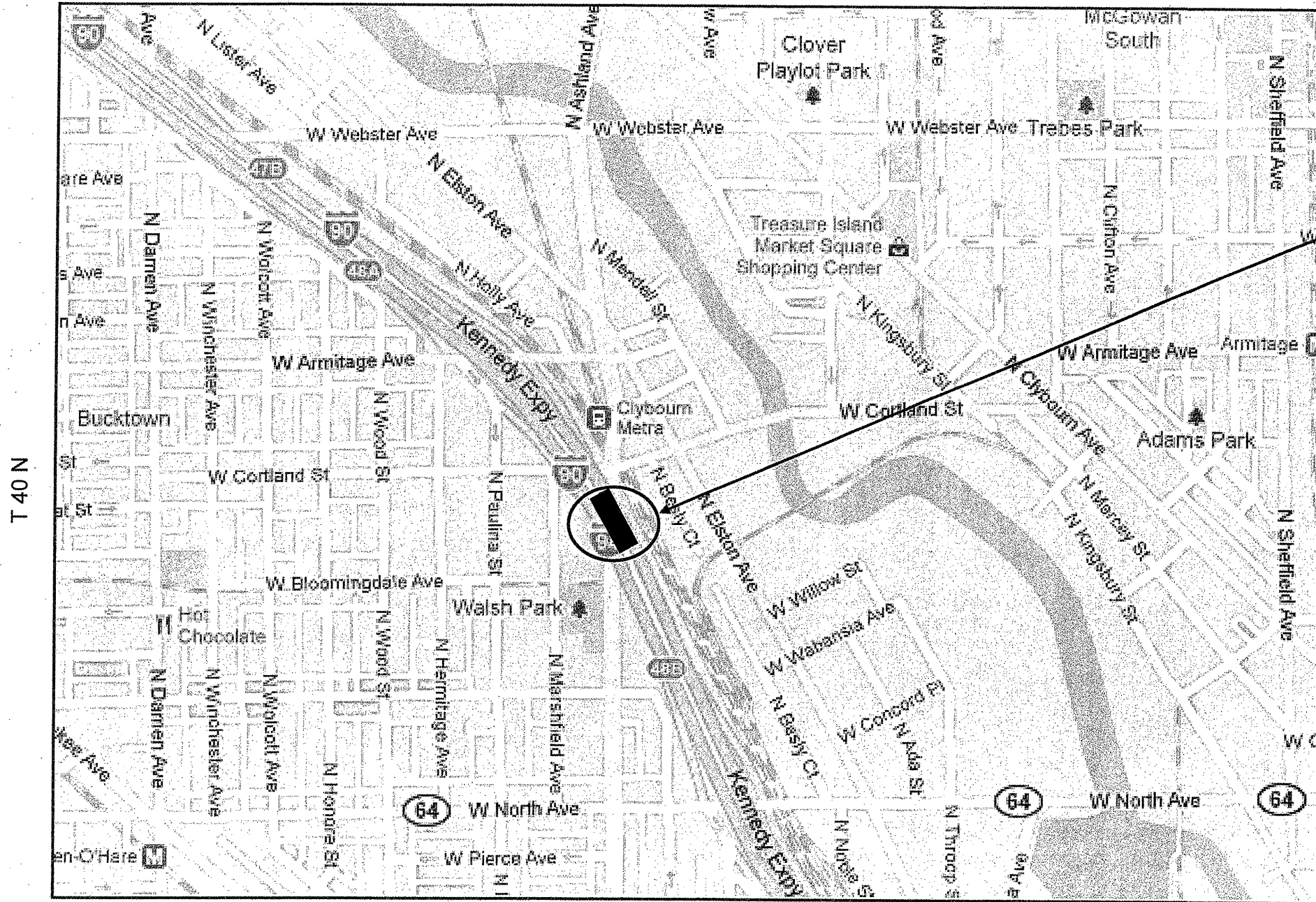
CONTRACT NO. 60P81

**TRAFFIC DATA:**

I-90/94 (KENNEDY EXPY)  
 2009 ADT = 323,400  
 POSTED SPEED LIMIT = 55 MPH

ASHLAND AVE.  
 2010 ADT = 34,100  
 POSTED SPEED LIMIT = 30 MPH

R 14 E



LOCATION 1  
 SN 016-0133  
 I-90/94 OVER ASHLAND AVENUE

T 40 N

LAKE VIEW TOWNSHIP

ILLINOIS DEPARTMENT OF  
 TRANSPORTATION  
 LOCATION MAP: STRUCTURE 1  
 I-90/94 (KENNEDY EXPY)  
 OVER ASHLAND AVENUE



ROUTE	SECTION	COUNTY	TOTAL SHEETS	SHEET NUMBER
VARIOUS	2011-062-I	WILL & COOK	22	6

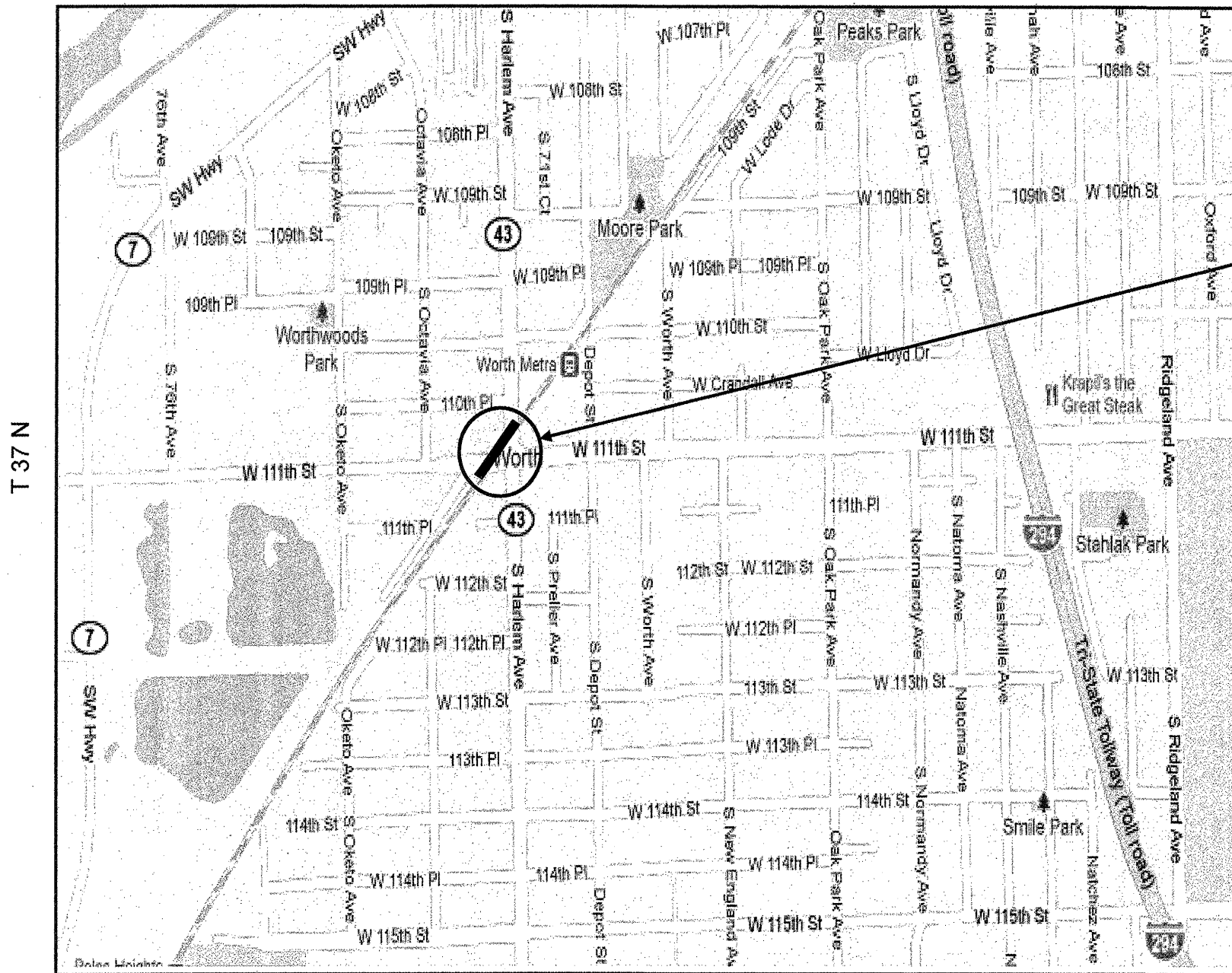
CONTRACT NO. 60P81

**TRAFFIC DATA:**

**111<sup>TH</sup> STREET**  
 2009 ADT = 31,500  
 POSTED SPEED LIMIT = 35 MPH

**IL 43 (HARLEM AVENUE)**  
 2009 ADT = 35,300  
 POSTED SPEED LIMIT = 35 MPH

R 13 E



LOCATION 4  
 SN 016-2405  
 SWS METRA OVER 111<sup>TH</sup> STREET &  
 IL-43 (HARLEM AVENUE)

T 37 N

**WORTH & PALOS TOWNSHIP**

ILLINOIS DEPARTMENT OF  
 TRANSPORTATION  
 LOCATION MAP: STRUCTURE 4  
 SOUTHWEST SERVICE METRA OVER  
 IL 43 (HARLEM AVE) & 111<sup>TH</sup> STREET

ROUTE	SECTION	COUNTY	TOTAL SHEETS	SHEET NUMBER
VARIOUS	2011-062-I	WILL & COOK	22	7

CONTRACT NO. 60P81

**TRAFFIC DATA:**

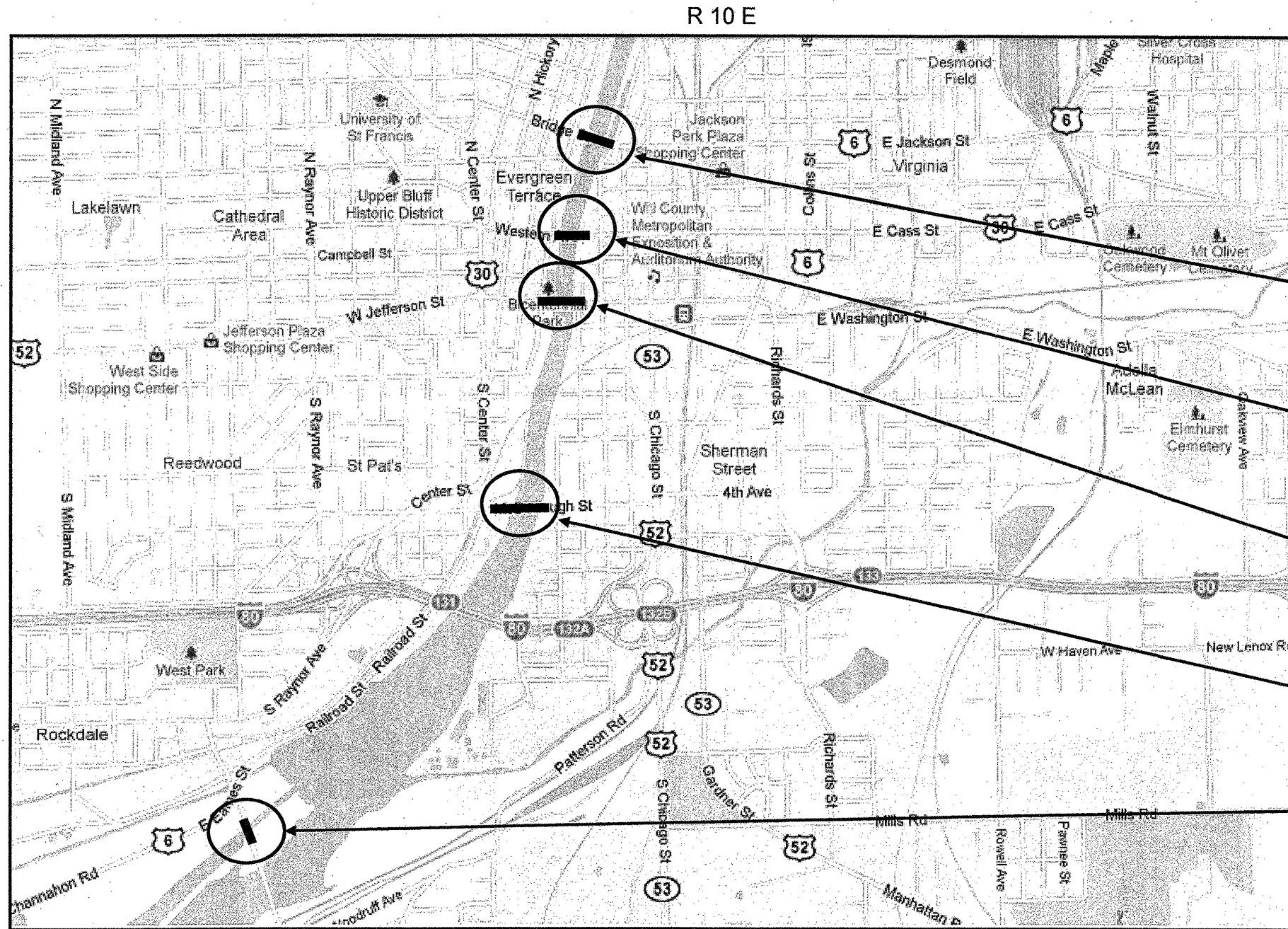
**JACKSON ST**  
 2008 ADT = 3,450  
 POSTED SPEED LIMIT = 30 MPH

**US-30 WB (CASS ST)**  
 2009 ADT = 9,300  
 POSTED SPEED LIMIT = 30 MPH

**US-30 EB (JEFFERSON ST)**  
 2009 ADT = 9,000  
 POSTED SPEED LIMIT = 30 MPH

**US-6 (W MCDONOUGH ST)**  
 2009 ADT = 9,100  
 POSTED SPEED LIMIT = 30 MPH

**BRANDON RD**  
 2008 ADT = 6,100  
 POSTED SPEED LIMIT = 35 MPH



LOCATION 7  
 SN 099-0239  
 JACKSON ST OVER DES  
 PLAINES RIVER

LOCATION 6  
 SN 099-0101  
 US-30 WB (CASS ST) OVER  
 DES PLAINES RIVER

LOCATION 8  
 SN 099-0166  
 US-30 EB (JEFFERSON ST)  
 OVER DES PLAINES RIVER

LOCATION 5  
 SN 099-9904  
 US-6 (W MCDONOUGH ST)  
 OVER DES PLAINES RIVER

LOCATION 9  
 SN 099-9903  
 BRANDON RD OVER DES  
 PLAINES RIVER

JOLIET TOWNSHIP

ILLINOIS DEPARTMENT OF  
 TRANSPORTATION  
 LOCATION MAP: STRUCTURES 5-9  
 VARIOUS LOCATIONS

T 35 N

R 10 E

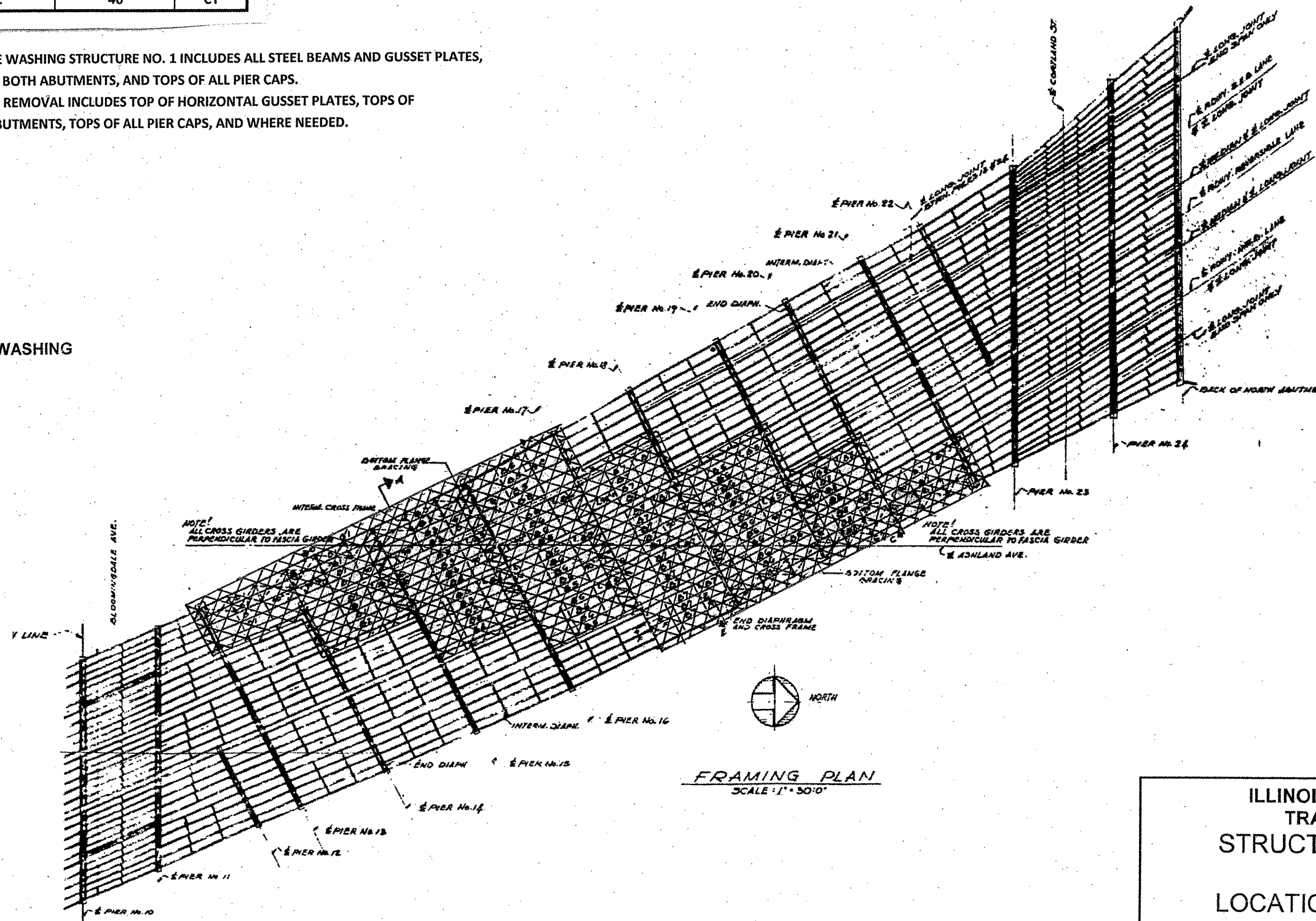


ROUTE	SECTION	COUNTY	TOTAL SHEETS	SHEET NUMBER
VARIOUS	2011-062-I	WILL & COOK	22	8

TOTAL BILL OF MATERIALS: SN 016-0133		
ITEM	QTY	UNIT
BRIDGE WASHING NO. 1	1	EACH
DEBRIS REMOVAL	46	CY

NOTE: --BRIDGE WASHING STRUCTURE NO. 1 INCLUDES ALL STEEL BEAMS AND GUSSET PLATES, TOPS OF BOTH ABUTMENTS, AND TOPS OF ALL PIER CAPS.  
 --DEBRIS REMOVAL INCLUDES TOP OF HORIZONTAL GUSSET PLATES, TOPS OF BOTH ABUTMENTS, TOPS OF ALL PIER CAPS, AND WHERE NEEDED.

 BRIDGE WASHING

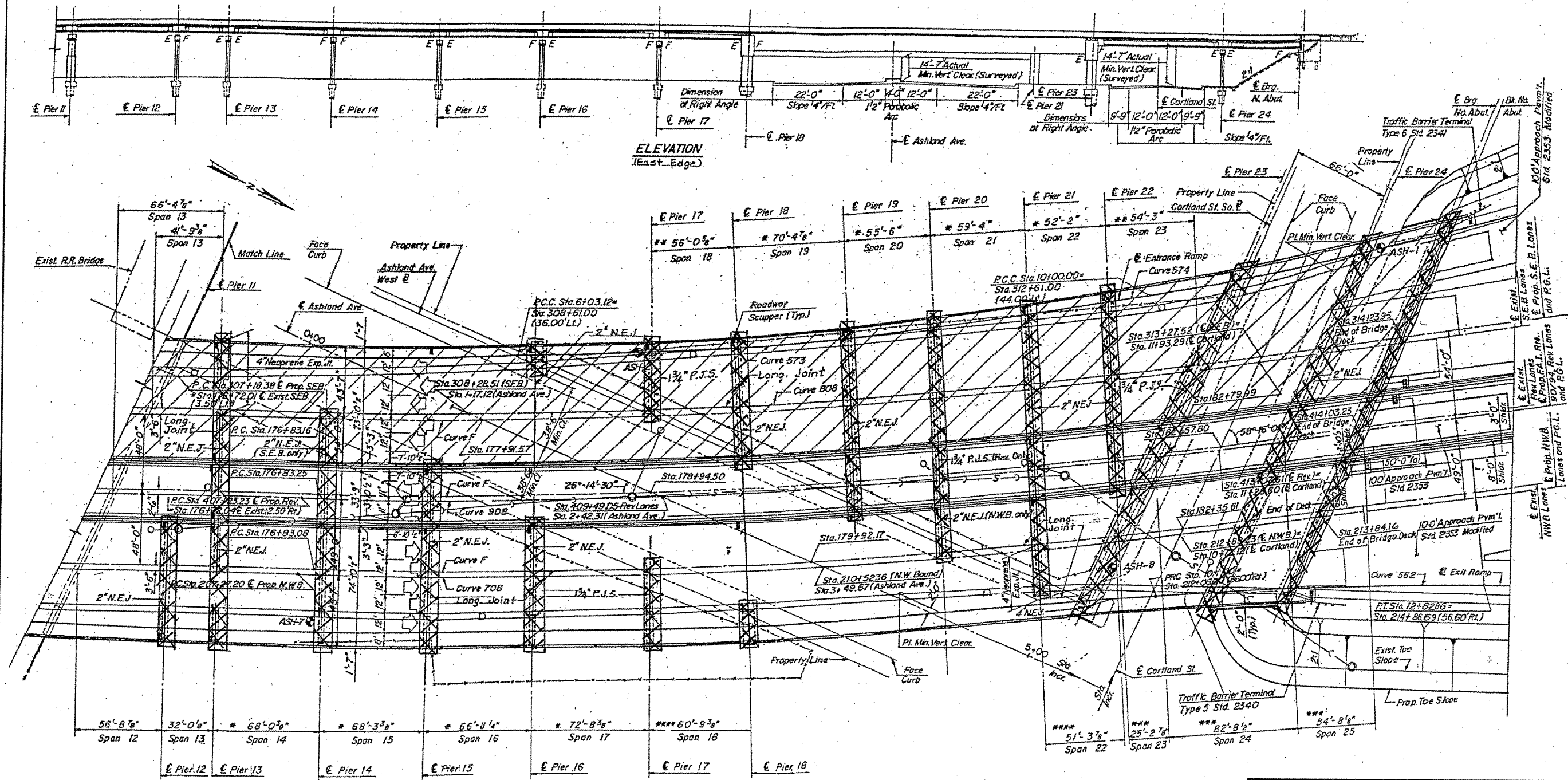


FRAMING PLAN  
SCALE: 1" = 50'-0"

ILLINOIS DEPARTMENT OF  
 TRANSPORTATION  
 STRUCTURE PLAN 1 OF 3  
 LOCATION 1: SN 016-0133  
 I-90/94 (JFK) OVER ASHLAND AVE.



ROUTE	SECTION	COUNTY	TOTAL SHEETS	SHEET NUMBER
VARIOUS	2011-062-1	WILL & COOK	22	10




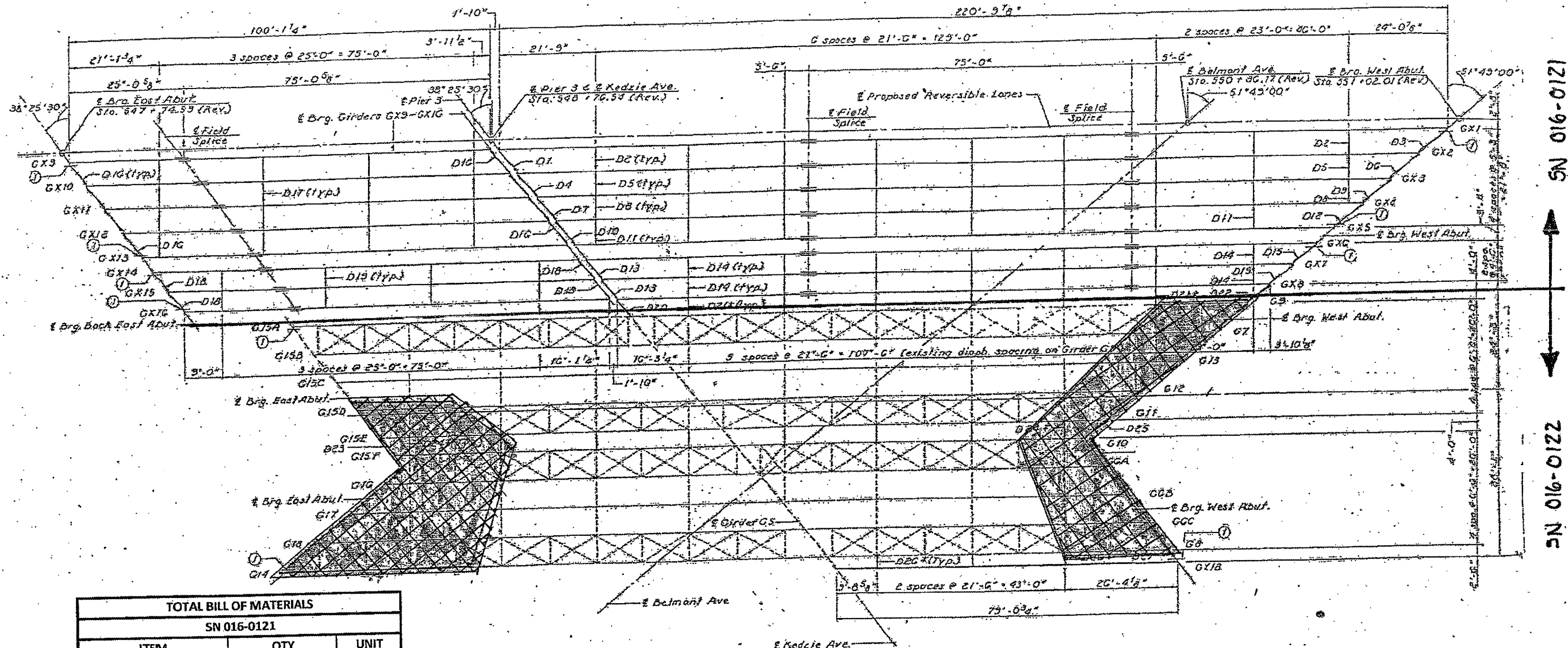
PLAN

 DEBRIS REMOVAL

ILLINOIS DEPARTMENT OF  
TRANSPORTATION  
STRUCTURE PLAN 3 OF 3  
LOCATION 1: SN 016-0133  
I-90/94 (JFK) OVER ASHLAND AVE.

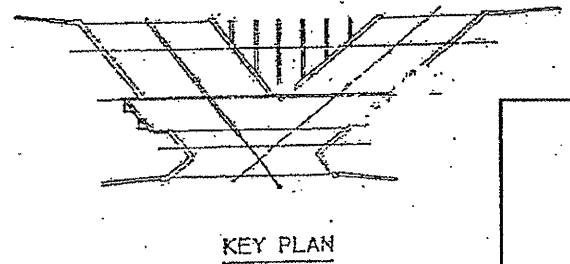
ROUTE VARIOUS	SECTION 2011-062-I	COUNTY WILL & COOK	TOTAL SHEETS 22	SHEET NUMBER 11
------------------	-----------------------	-----------------------	--------------------	--------------------

 LOCATION OF BIRD NETTING TO BE REMOVED & REINSTALLED FOR CLEANING ACCESS



TOTAL BILL OF MATERIALS		
SN 016-0121		
ITEM	QTY	UNIT
BRIDGE WASHING NO. 2	1	EACH
DEBRIS REMOVAL	6	CY
SN 016-0122		
ITEM	QTY	UNIT
BRIDGE WASHING NO. 3	1	EACH
DEBRIS REMOVAL	6	CY

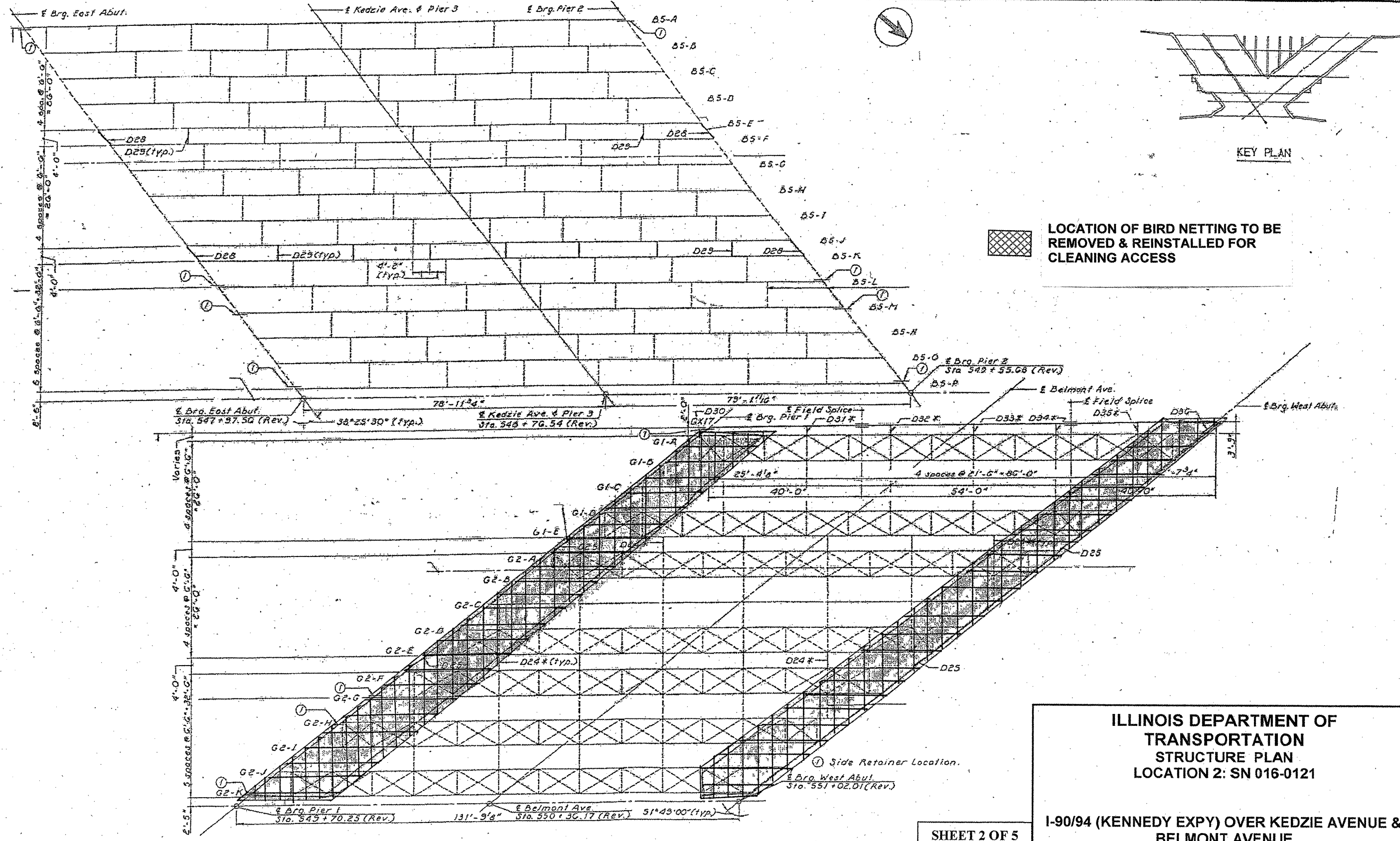
NOTE: --BRIDGE WASHING STRUCTURES NO. 2 & 3 INCLUDES ALL STEEL BEAMS, TOPS OF ALL PIER CAPS, AND TOPS OF ALL ABUTMENT CAPS.  
 --DEBRIS REMOVAL INCLUDES REMOVAL & REINSTALLATION OF PIGEON NETTING AND REMOVING DEBRIS FROM TOPS OF ALL BOTTOM FLANGES AND GUSSET PLATES, TOPS OF ALL PIER CAPS, TOPS OF ALL ABUTMENT CAPS, AND WHERE NEEDED.  
 --ANY DAMAGE TO EXISTING NETTING SHALL BE REPLACED AT EXPENSE OF CONTRACTOR.



KEY PLAN

ILLINOIS DEPARTMENT OF  
 TRANSPORTATION  
 STRUCTURE PLAN  
 LOCATION 2: SN 016-0121  
 LOCATION 3: 016-0122  
 I-90/94 (KENNEDY EXPY) OVER KEDZIE AVENUE &  
 BELMONT AVENUE

ROUTE VARIOUS	SECTION 2011-062-I	COUNTY WILL & COOK	TOTAL SHEETS 22	SHEET NUMBER 12
------------------	-----------------------	-----------------------	-----------------------	-----------------------

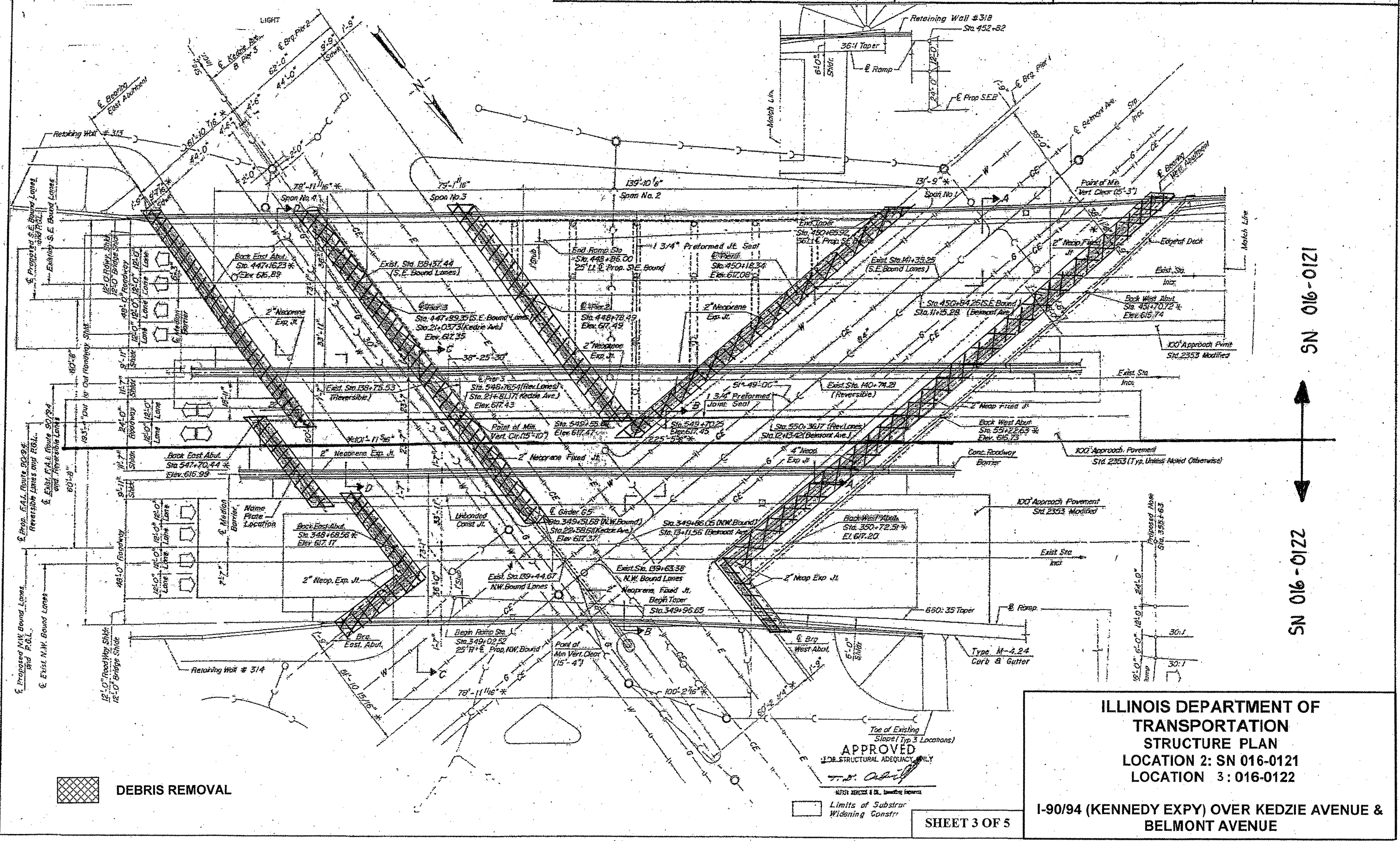


ILLINOIS DEPARTMENT OF  
TRANSPORTATION  
STRUCTURE PLAN  
LOCATION 2: SN 016-0121

I-90/94 (KENNEDY EXPY) OVER KEDZIE AVENUE &  
BELMONT AVENUE

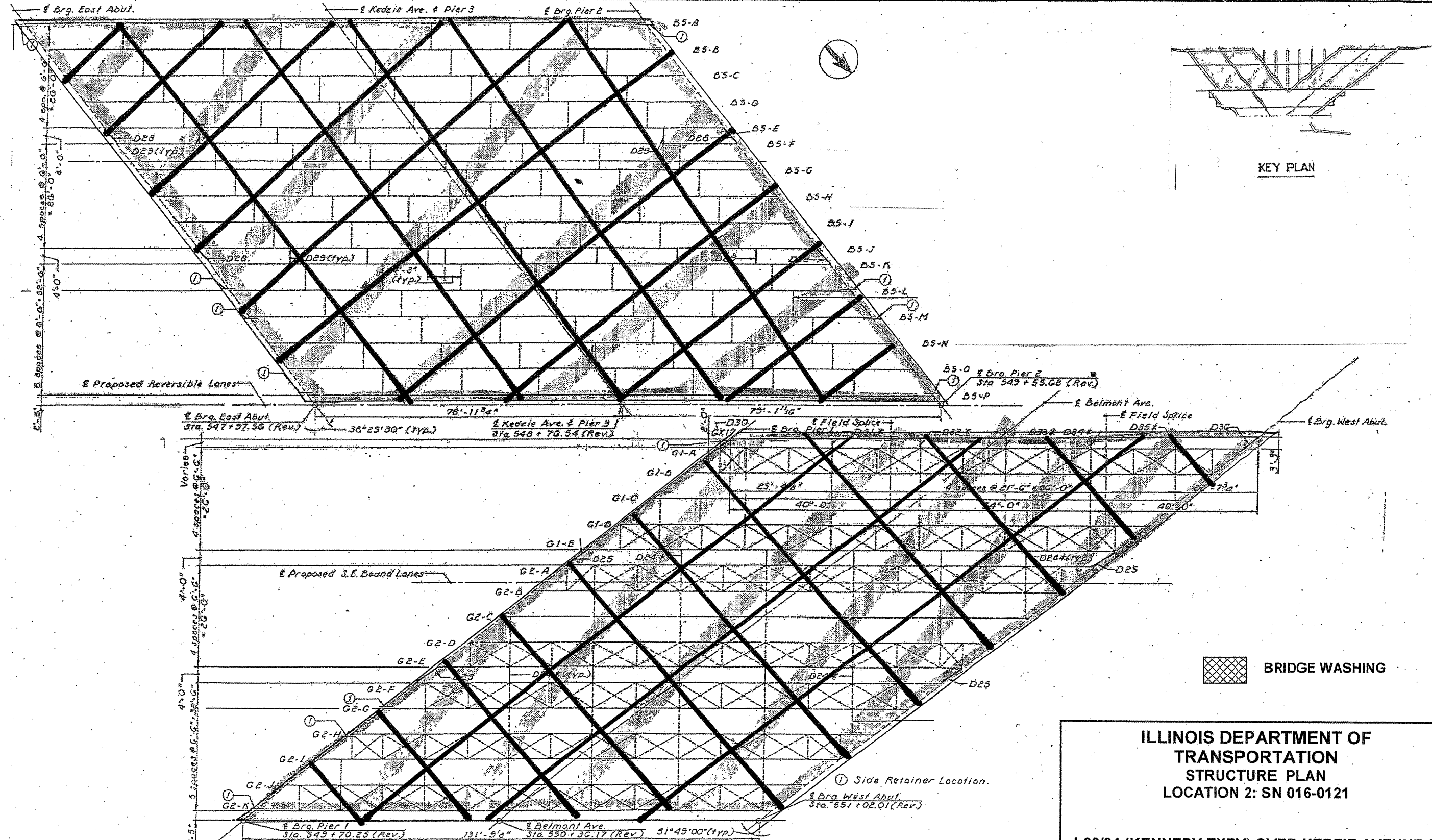
SHEET 2 OF 5

ROUTE	SECTION	COUNTY	TOTAL SHEETS	SHEET NUMBER
VARIOUS	2011-062-I	WILL & COOK	22	13





ROUTE VARIOUS	SECTION 2011-062-I	COUNTY WILL & COOK	TOTAL SHEETS 22	SHEET NUMBER 15
------------------	-----------------------	-----------------------	-----------------------	-----------------------



 BRIDGE WASHING

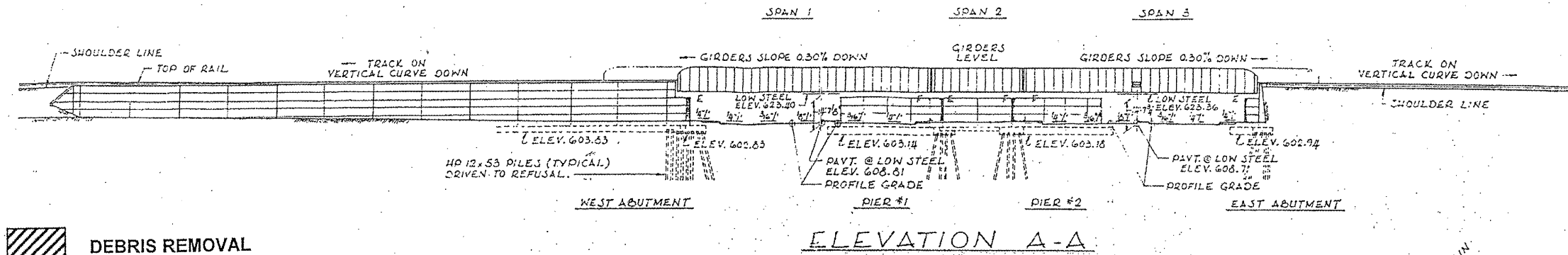
ILLINOIS DEPARTMENT OF  
TRANSPORTATION  
STRUCTURE PLAN  
LOCATION 2: SN 016-0121

I-90/94 (KENNEDY EXPY) OVER KEDZIE AVENUE &  
BELMONT AVENUE

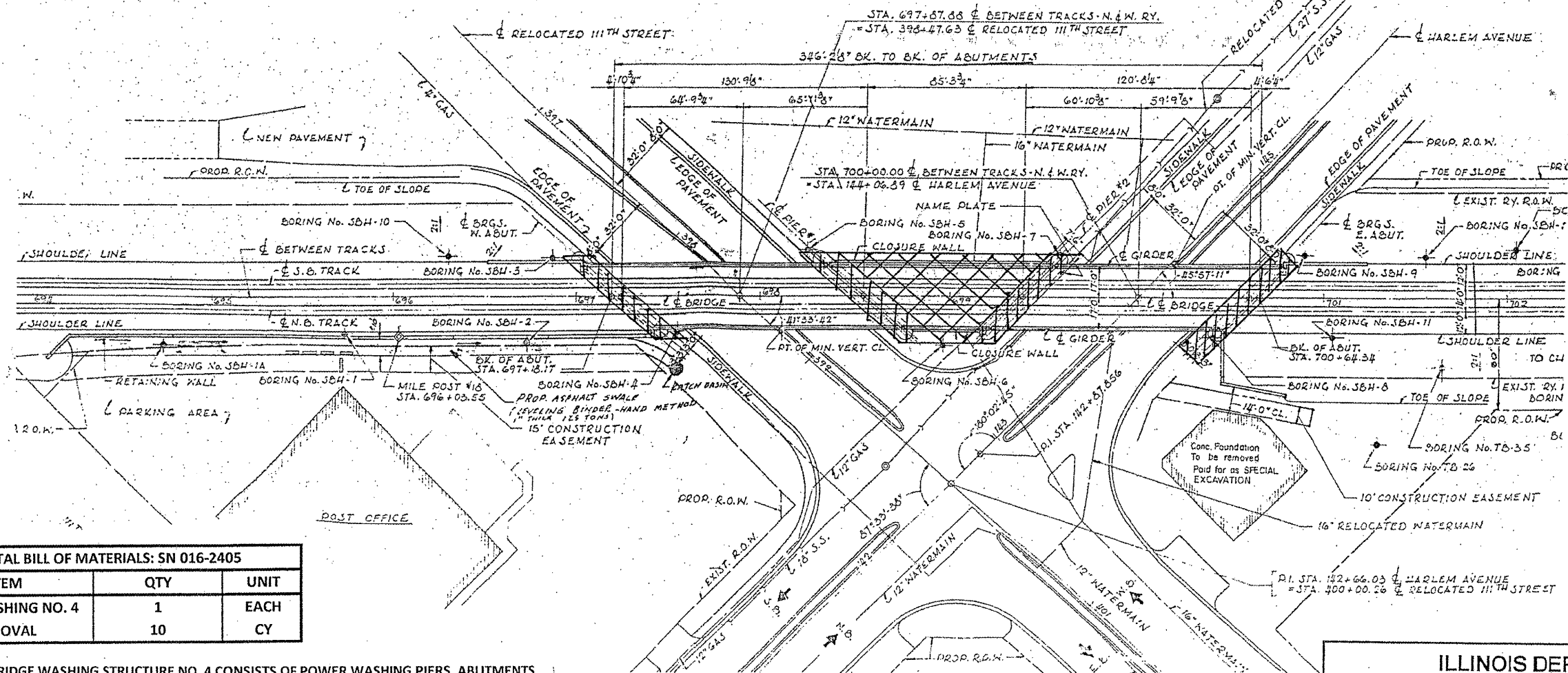
SHEET 5 OF 5



ROUTE	SECTION	COUNTY	TOTAL SHEETS	SHEET NUMBER
VARIOUS	2011-062-1	WILL & COOK	22	16



- DEBRIS REMOVAL
- BRIDGE WASHING



TOTAL BILL OF MATERIALS: SN 016-2405		
ITEM	QTY	UNIT
BRIDGE WASHING NO. 4	1	EACH
DEBRIS REMOVAL	10	CY

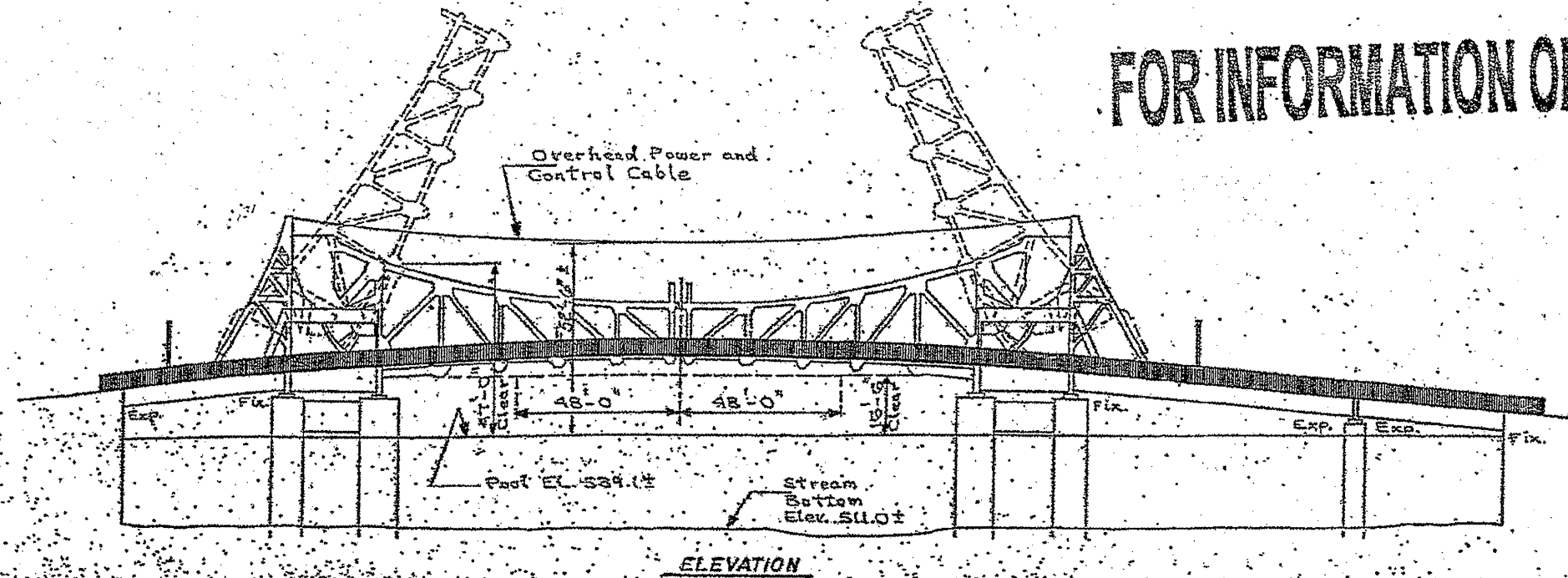
- NOTE:**
- BRIDGE WASHING STRUCTURE NO. 4 CONSISTS OF POWER WASHING PIERS, ABUTMENTS, AND BEAMS AT LOCATIONS SHOWN ON PLAN SHEET.
  - DEBRIS REMOVAL INCLUDES REMOVAL & REINSTALLATION OF PIGEON NETTING AND REMOVING DEBRIS FROM TOPS OF ALL BOTTOM FLANGES AND GUSSET PLATES, TOPS OF ALL PIER CAPS, TOPS OF ALL ABUTMENT CAPS, AND WHERE NEEDED.
  - KEY TO ACCESS DOOR SHALL BE OBTAINED FROM THE BUREAU OF MAINTENANCE.
  - ANY DAMAGE TO EXISTING NETTING SHALL BE REPLACED AT EXPENSE OF CONTRACTOR.

ILLINOIS DEPARTMENT OF  
TRANSPORTATION

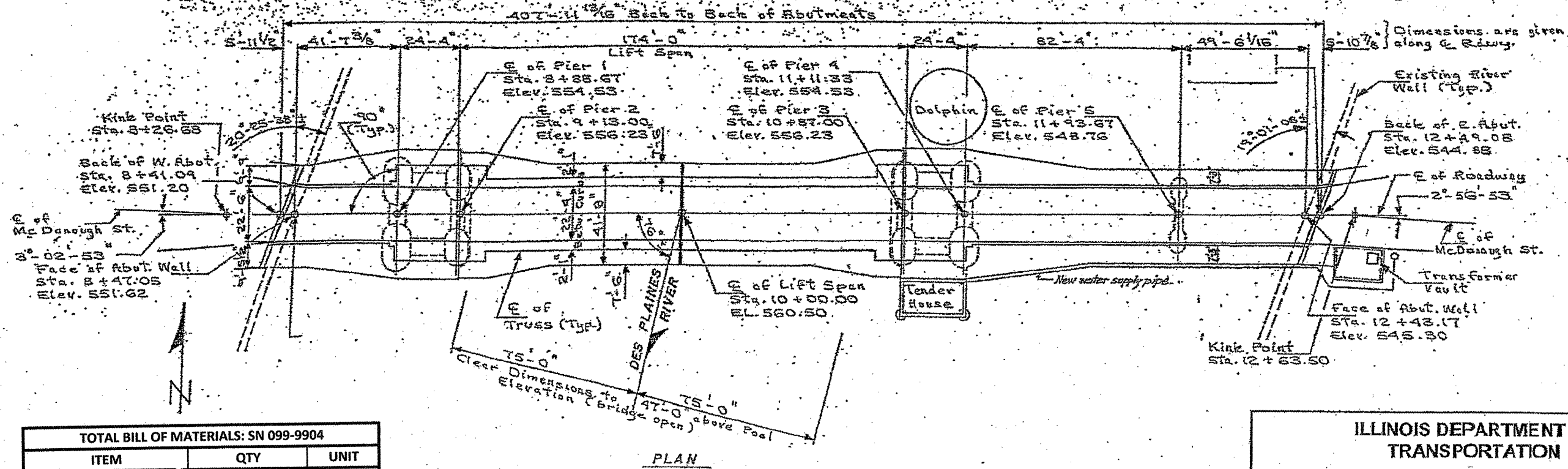
**STRUCTURE PLAN**  
LOCATION 4: SN 016-2405  
SWS METRA OVER IL-43 & 111<sup>TH</sup> ST

ROUTE VARIOUS	SECTION 2011-062-1	COUNTY WILL & COOK	TOTAL SHEETS 22	SHEET NUMBER 17
------------------	-----------------------	-----------------------	-----------------------	-----------------------

FOR INFORMATION ONLY



ELEVATION



PLAN

TOTAL BILL OF MATERIALS: SN 099-9904		
ITEM	QTY	UNIT
BRIDGE WASHING NO. 5	1	EACH

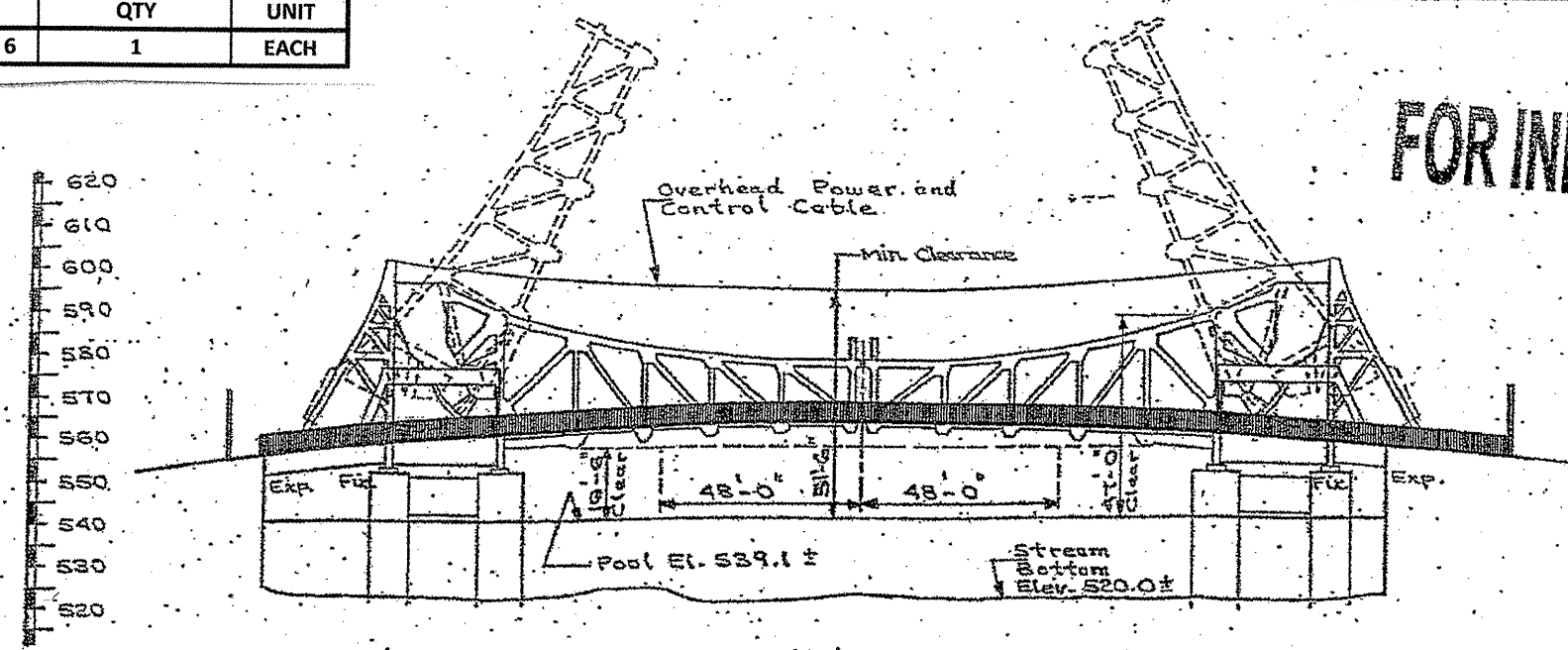
NOTE: --BRIDGE WASHING STRUCTURE NO. 5 INCLUDES ALL STEEL BEAMS AND GUSSET PLATES, TOPS OF BOTH ABUTMENTS, AND TOPS OF ALL PIER CAPS.

ILLINOIS DEPARTMENT OF  
TRANSPORTATION  
  
STRUCTURE PLAN  
LOCATION 5: SN 099-9904  
MCDONOUGH ST. BRIDGE

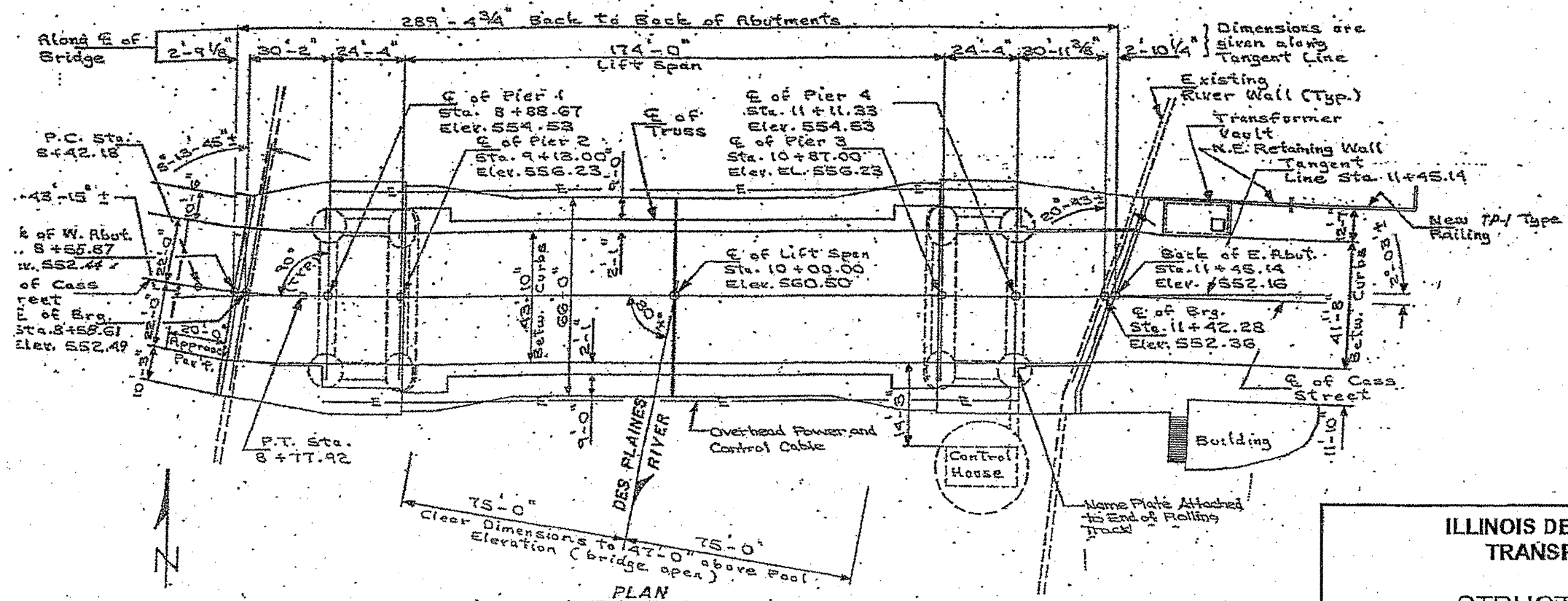
TOTAL BILL OF MATERIALS: SN 099-0101		
ITEM	QTY	UNIT
BRIDGE WASHING NO. 6	1	EACH

ROUTE	SECTION	COUNTY	TOTAL SHEETS	SHEET NUMBER
VARIOUS	2011-062-1	WILL & COOK	22	18

**FOR INFORMATION ONLY**



**ELEVATION**



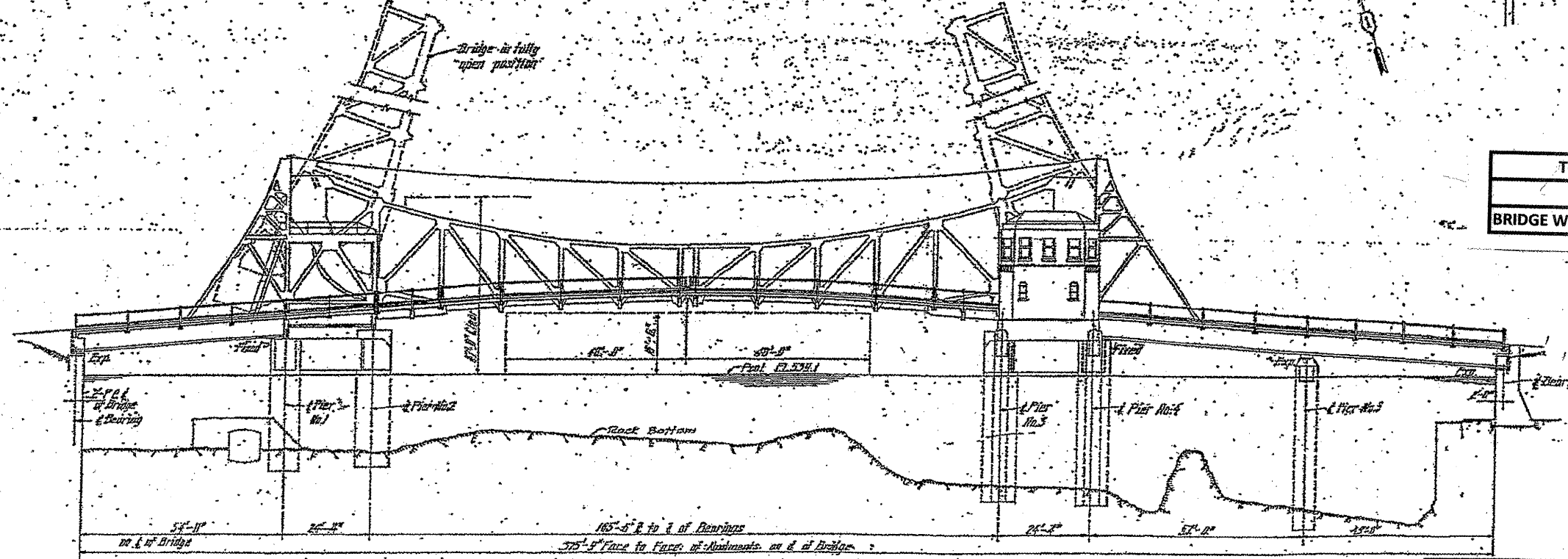
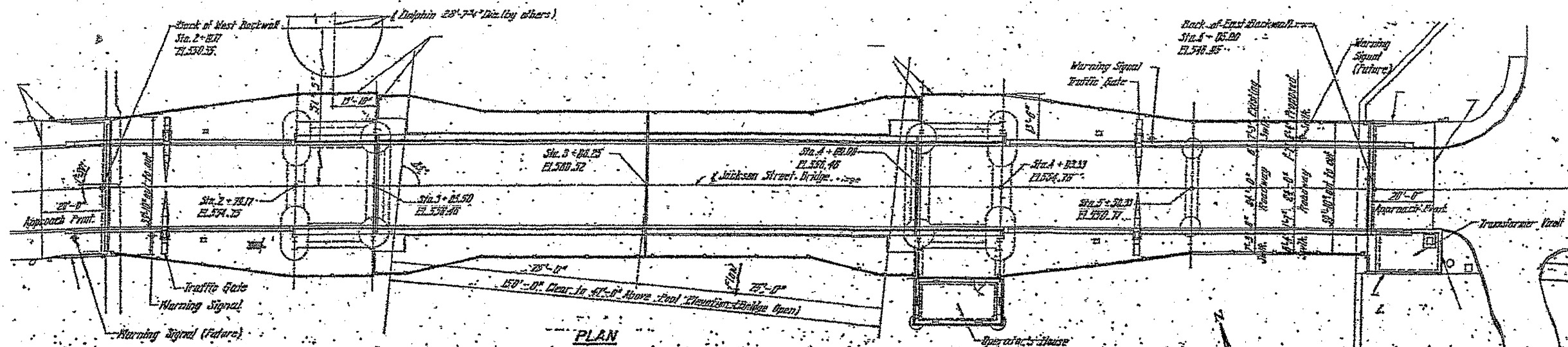
**PLAN**

NOTE: --BRIDGE WASHING STRUCTURE NO. 6 INCLUDES ALL STEEL BEAMS AND GUSSET PLATES, TOPS OF BOTH ABUTMENTS, AND TOPS OF ALL PIER CAPS.

ILLINOIS DEPARTMENT OF  
TRANSPORTATION  
  
STRUCTURE PLAN  
LOCATION 6: SN 099-0101  
CASS ST. BRIDGE

ROUTE VARIOUS	SECTION 2011-062-1	COUNTY WILL & COOK	TOTAL SHEETS 22	SHEET NUMBER 19
------------------	-----------------------	-----------------------	-----------------------	-----------------------

# FOR INFORMATION ONLY



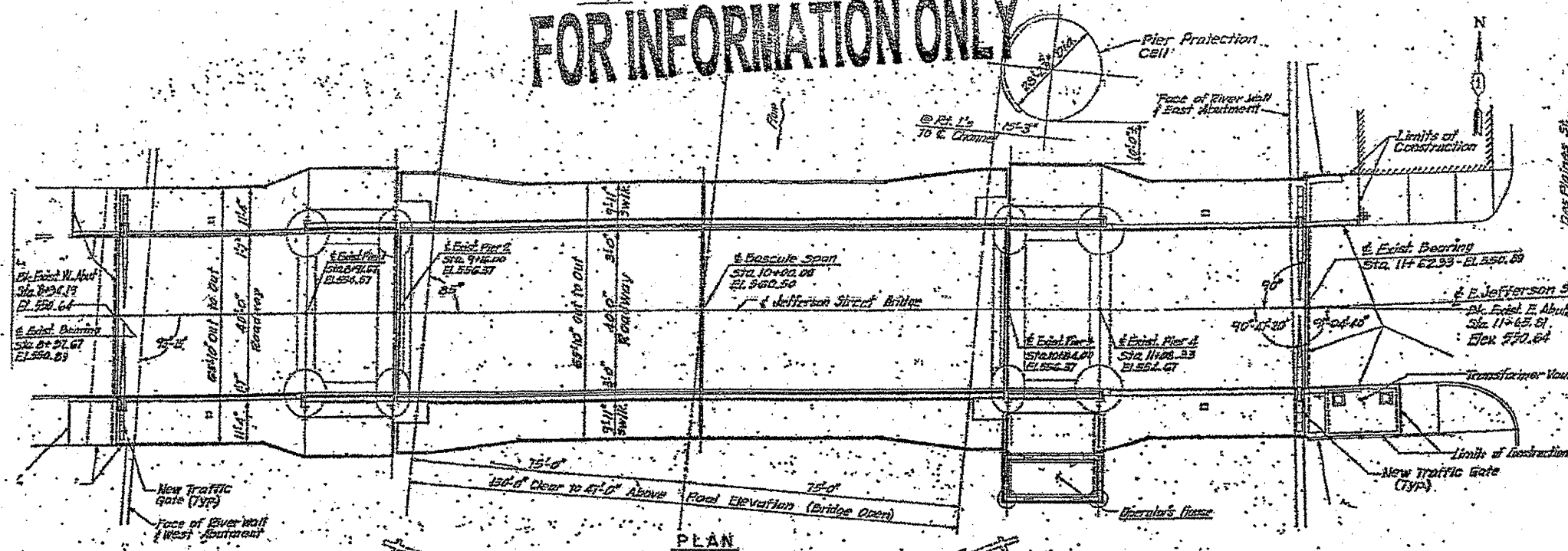
TOTAL BILL OF MATERIALS: SN 099-0239		
ITEM	QTY	UNIT
BRIDGE WASHING NO. 7	1	EACH

NOTE: --BRIDGE WASHING STRUCTURE NO. 7 INCLUDES ALL STEEL BEAMS AND GUSSET PLATES, TOPS OF BOTH ABUTMENTS, AND TOPS OF ALL PIER CAPS.

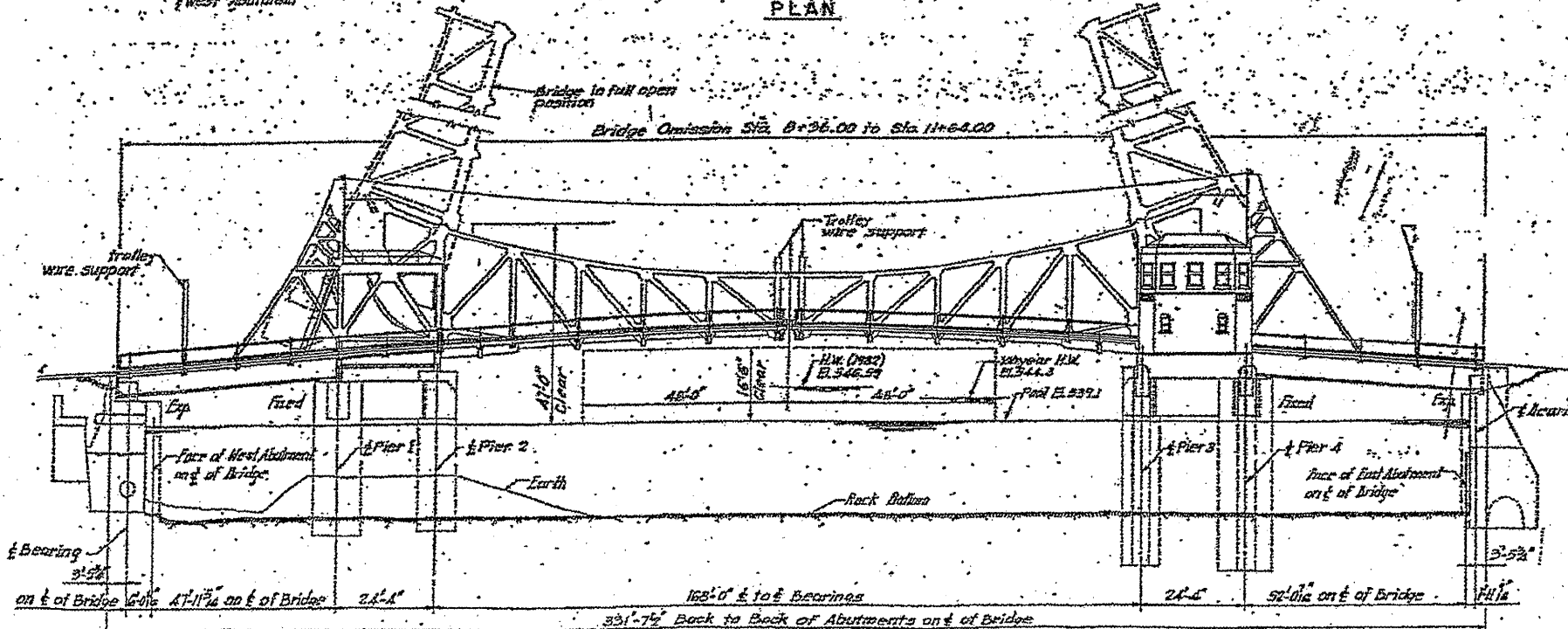
ILLINOIS DEPARTMENT OF  
TRANSPORTATION  
  
STRUCTURE PLAN  
LOCATION 7: SN 099-0239  
JACKSON ST. BRIDGE

ROUTE VARIOUS	SECTION -2011-062-I	COUNTY WILL & COOK	TOTAL SHEETS 22	SHEET NUMBER 20
------------------	------------------------	-----------------------	--------------------	--------------------

FOR INFORMATION ONLY



PLAN



ELEVATION

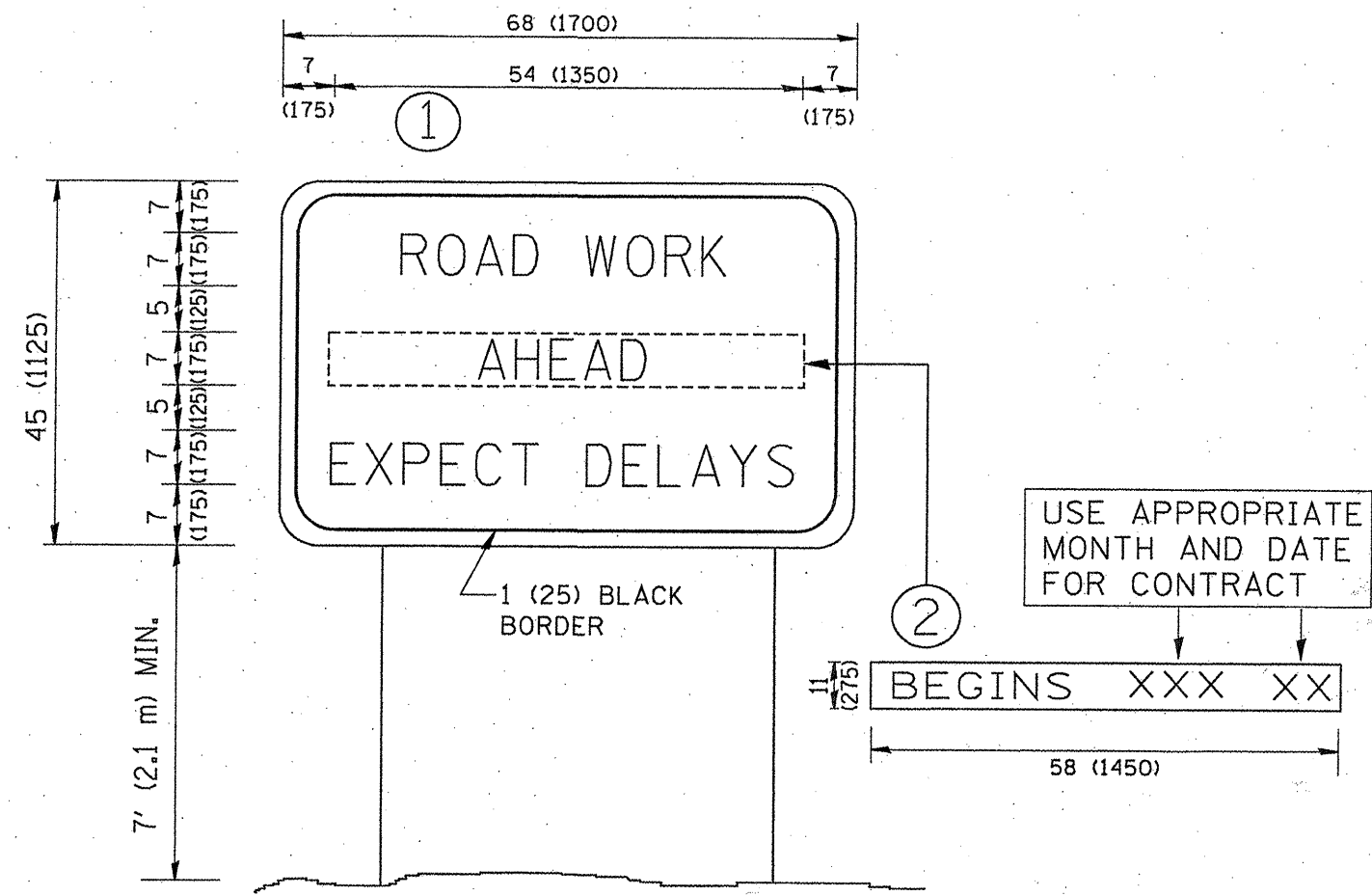
TOTAL BILL OF MATERIALS: SN 099-0166		
ITEM	QTY	UNIT
BRIDGE WASHING NO. 8	1	EACH

ILLINOIS DEPARTMENT OF  
TRANSPORTATION

STRUCTURE PLAN  
LOCATION 8: SN 099-0166  
JEFFERSON ST. BRIDGE

NOTE: --BRIDGE WASHING STRUCTURE NO. 8 INCLUDES ALL STEEL BEAMS AND GUSSET PLATES, TOPS OF BOTH ABUTMENTS, AND TOPS OF ALL PIER CAPS.





**NOTES:**

1. USE BLACK LETTERING ON ORANGE BACKGROUND.
2. ERECT SIGNS IN ADVANCE OF THE LOCATION FOR THE "ROAD CONSTRUCTION AHEAD" SIGN AT LOCATIONS AS DIRECTED BY THE ENGINEER.
3. ERECT SIGN ① WITH INSTALLED PANEL ② ONE WEEK PRIOR TO THE START OF CONSTRUCTION.
4. REMOVE PANEL ② SOON AFTER THE START OF CONSTRUCTION.
5. SEE SPECIAL PROVISION FOR "TEMPORARY INFORMATION SIGNING" FOR ADDITIONAL INFORMATION.
6. ONE SIGN ASSEMBLY EQUALS 25.70 SQ. FT. (2.3 SQ. M.)
7. SHALL BE PAID FOR AS TEMPORARY INFORMATION SIGNING.

ALL DIMENSIONS ARE IN INCHES (MILLIMETERS) UNLESS OTHERWISE SHOWN.

FILE NAME = W:\data\22x34\to22.dgn	USER NAME = geglienob	DESIGNED - DRAWN -	REVISED - R. MIRS 09-15-97
	PLOT SCALE = 50.000 ' / IN.	CHECKED -	REVISED - R. MIRS 12-11-97
	PLOT DATE = 1/4/2008	DATE -	REVISED - T. RAMMACHER 02-02-99
			REVISED - C. JUCIUS 01-31-07

**STATE OF ILLINOIS  
DEPARTMENT OF TRANSPORTATION**

<b>ARTERIAL ROAD INFORMATION SIGN</b>	
SCALE: NONE	SHEET NO. 1 OF 1 SHEETS STA. TO STA.

F.A. RTE. VAR	SECTION 2011-062-1	COUNTY WILLIAMS COOK	TOTAL SHEETS 22	SHEET NO. 22
TC-22		CONTRACT NO. 60P81		
FED. ROAD DIST. NO. 1 ILLINOIS FED. AID PROJECT				