

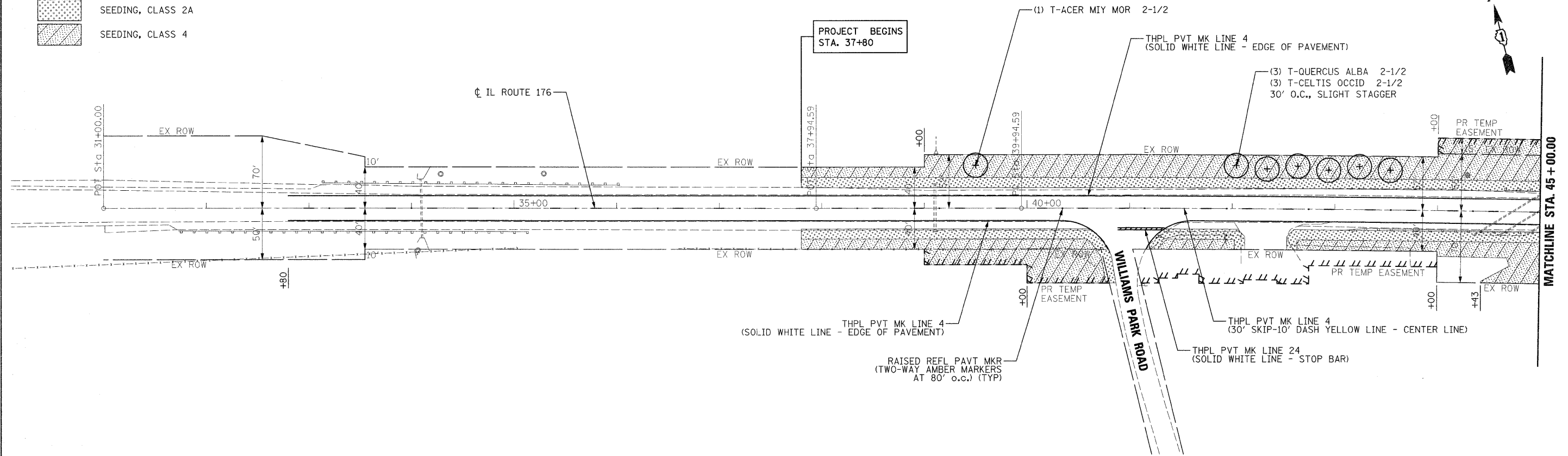


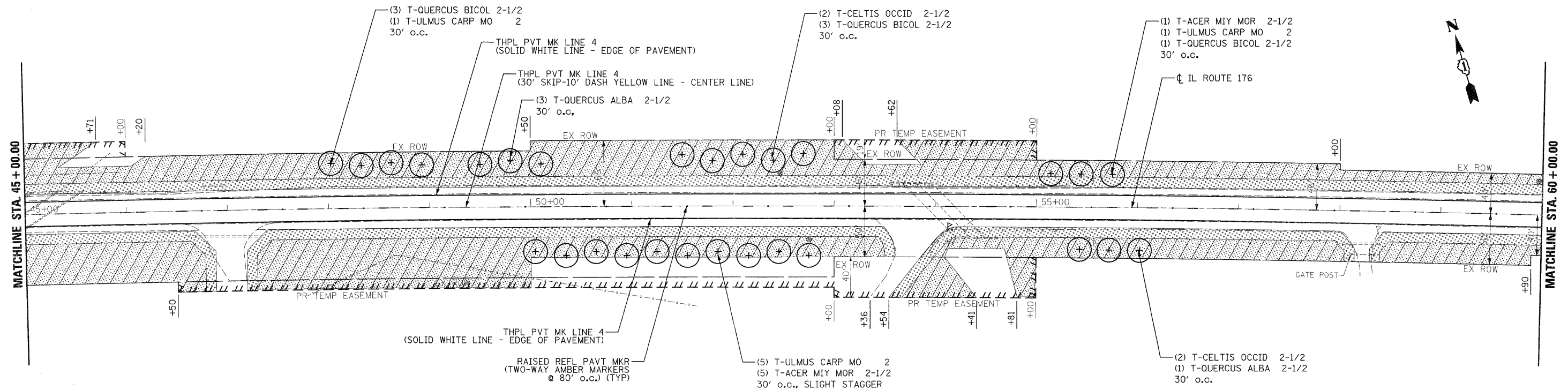
LANDSCAPING LEGEND

-  SEEDING, CLASS 2A
-  SEEDING, CLASS 4

IL ROUTE 176



IL ROUTE 176



FILE NAME =
#FILEABREV#



DESIGNED	ADW	REVISED	-
DRAWN	GEW	REVISED	-
CHECKED	RJD	REVISED	-
DATE	9/14/2011	REVISED	-

STATE OF ILLINOIS
DEPARTMENT OF TRANSPORTATION

IL ROUTE 176 (SLOCUM LAKE ROAD) OVER BANGS LAKE DRAINAGE DITCH
PAVEMENT MARKING AND LANDSCAPING PLAN

SCALE: 1"=50' SHEET NO. 1 OF 2 SHEETS STA. 37+80 TO STA. 60+00

F.A.P. RTE.	SECTION	COUNTY	TOTAL SHEETS	SHEET NO.
335	145 X-T	LAKE	80	32
CONTRACT NO. 62187				
ILLINOIS FED. AID PROJECT				