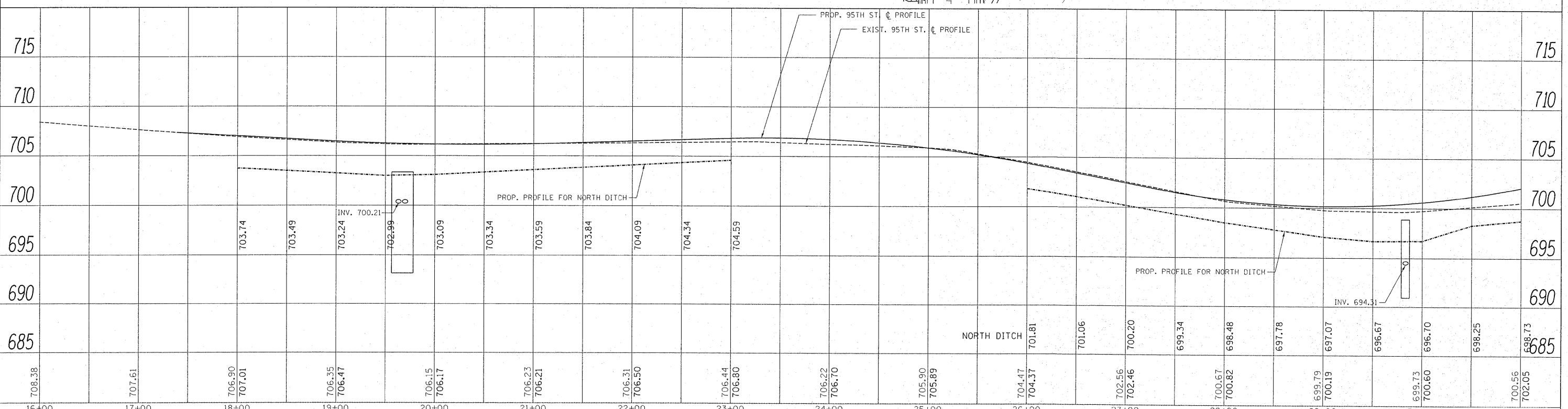
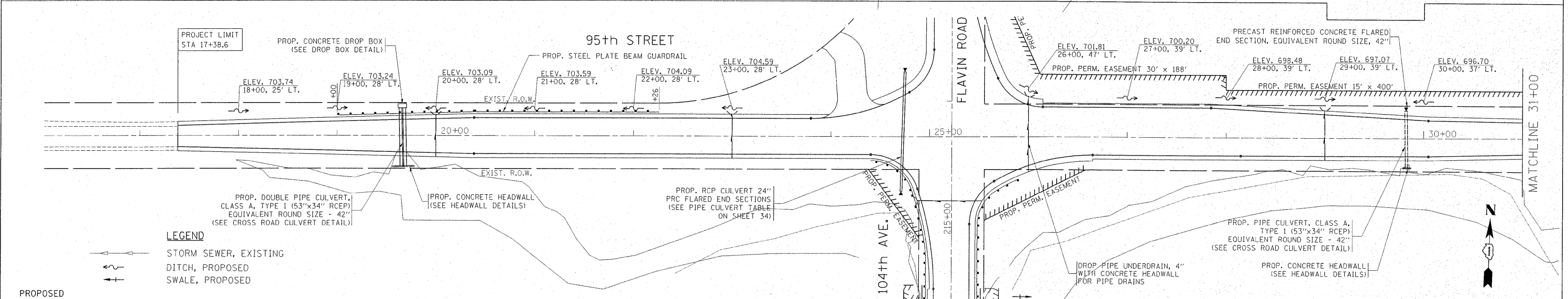
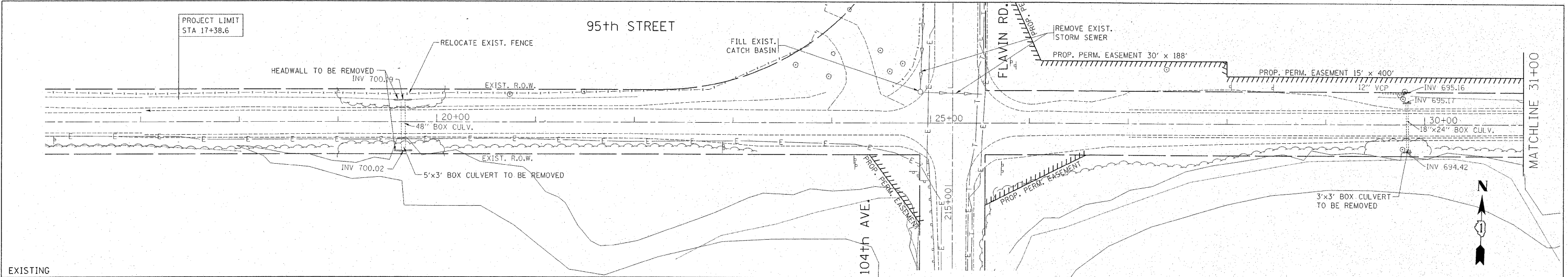


PLAN	SURVEYED	DATE
	PLOTTED	BY
	CHECKED	
	ART. OF WAY CHECKED	
	NO. OF	
	FILE NAME	

PROFILE	SURVEYED	DATE
	GRADES CHECKED	BY
	NO. NOTED	
	STRUCTURE NOTATIONS CHECKED	



FILE NAME = c:\pwwork\pwwid\steedpa\0159937\14449\right-drain.dgn	USER NAME = steedpa	DESIGNED -	REVISED -	STATE OF ILLINOIS DEPARTMENT OF TRANSPORTATION	95th STREET @ 104th AVE. / FLAVIN ROAD EXIST. & PROP. DRAINAGE PLAN		FLAU RTE. 1566	SECTION 29R-N-1	COUNTY COOK	TOTAL SHEETS 120	SHEET NO. 32	
PLOT SCALE = 50.000' / 1"	DATE = 12/22/2011	DRAWN -	REVISED -				SCALE:	SHEET NO. OF SHEETS STA. TO STA.	CONTRACT NO. 62377		ILLINOIS FED. AID PROJECT	
		CHECKED -	REVISED -									
		DATE -	REVISED -									