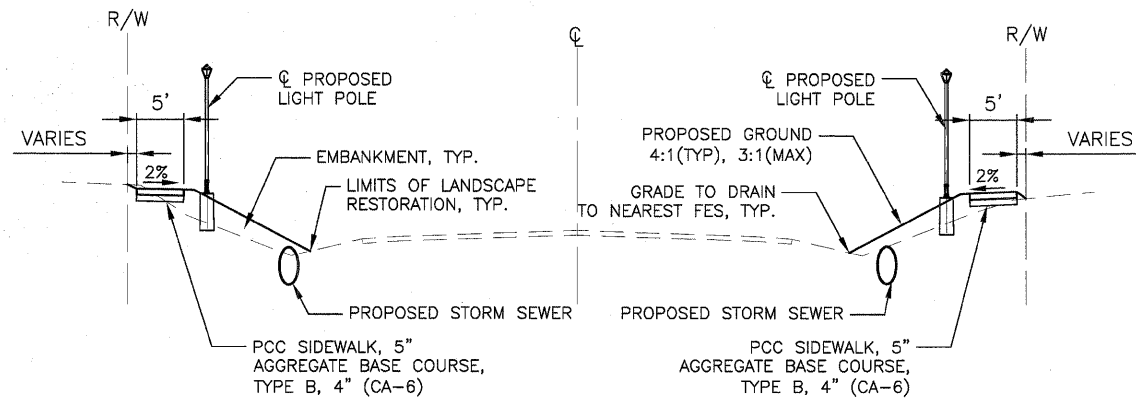


EXISTING TYPICAL SECTION

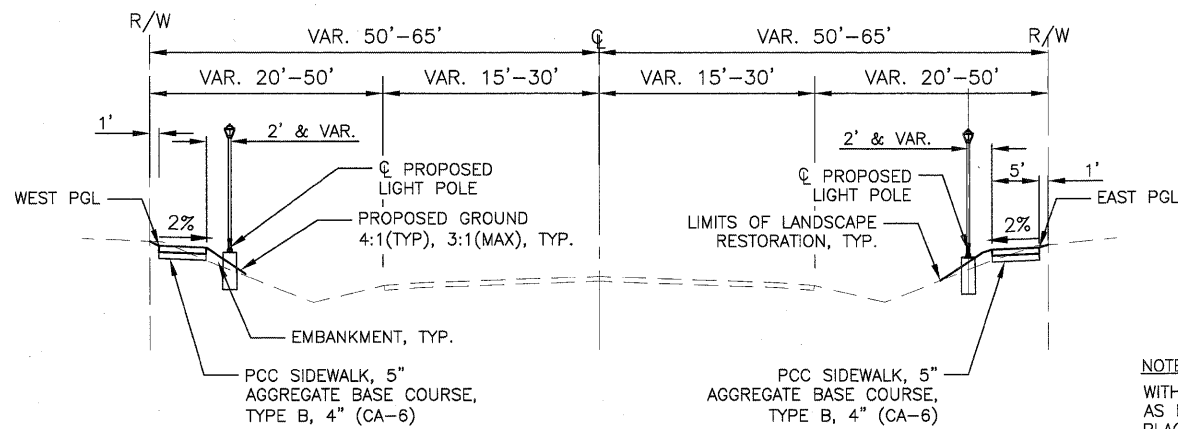
GREENLEAF AVE.
STA. 15+15 TO 41+88



PROPOSED TYPICAL SECTION

INTERSECTION

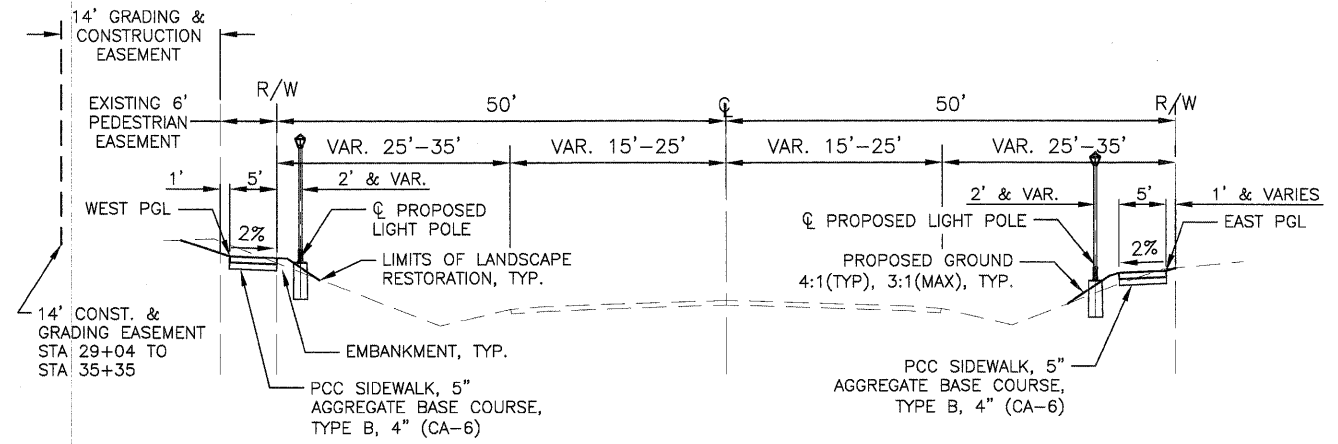
CORNELL C STA. 15+52.20
LAKE PARK C STA. 22+10.03
NORTHWOOD C STA. 28+72.22
GREENLEAF CT. C STA. 35+35.08
SEE SHEET 5 FOR INTERSECTION CURB AND GUTTER TYPICAL SECTION DETAILS A AND B



PROPOSED TYPICAL SECTION

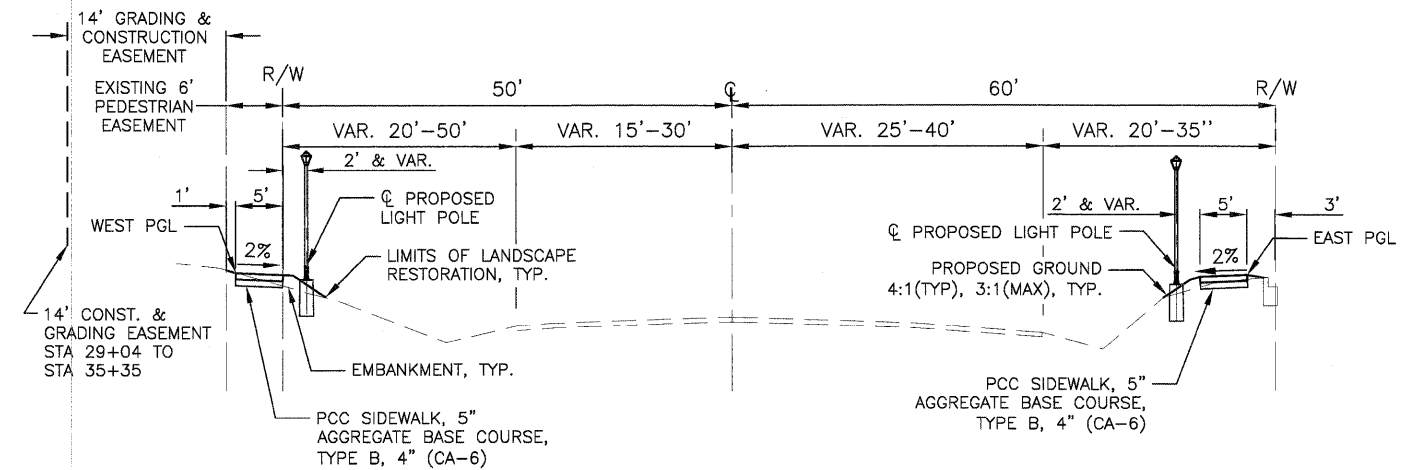
GREENLEAF AVE.
STA. 15+15 TO 19+02

NOTE:
WITHIN LIMITS OF LANDSCAPE RESTORATION AND AS DIRECTED BY THE ENGINEER, FURNISH AND PLACE TOPSOIL, SEEDING, NITROGEN FERTILIZER, POTASSIUM FERTILIZER, AND EROSION CONTROL BLANKET.



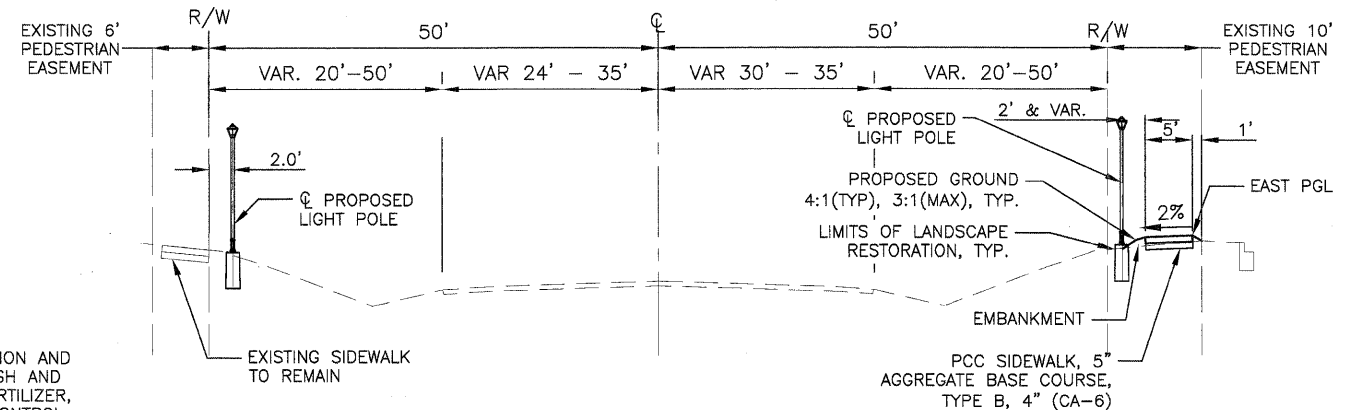
PROPOSED TYPICAL SECTION

GREENLEAF AVE.
STA. 19+02 TO 33+50



PROPOSED TYPICAL SECTION

GREENLEAF AVE.
STA. 33+50 TO 35+50



PROPOSED TYPICAL SECTION

GREENLEAF AVE.
STA. 35+50 TO 41+88

FILE NAME =	USER NAME =
F:\P01001\50\SURVEY\2010 FED\COVER.DWG	
PLOT SCALE = AS SHOWN	PLOT DATE =

DESIGNED - EKS	REVISED -
DRAWN - SRU	REVISED -
CHECKED - MKK	REVISED -
DATE - 12/29/2011	REVISED -

STATE OF ILLINOIS
DEPARTMENT OF TRANSPORTATION

GREENLEAF AVENUE SIDEWALKS
TYPICAL SECTIONS

SCALE: N.T.S. SHEET NO. 4 OF 34 SHEETS

F.A.U. RTE.	SECTION	COUNTY	TOTAL SHEETS	SHEET NO.
2701	10-00042-00-SW	LAKE	34	4
CONTRACT NO. 63605				
ILLINOIS		FED. AID PROJECT		