


**SIGNING LEGEND**




D11-1



D11-1a



D11-1c



R10-15 MODIFIED



R4-9




W16-1




M4-14




M4-6




M5-2



M6-1



M6-3



M6-4



M6-6




W11-1




D1-1b




D1-1c




D1-2b



D1-2c

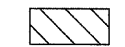


D1-3b



D1-3c

**LEGEND**



BIKE ROUTE/LANE



PROPOSED SIGN LOCATION



APPROXIMATE DIMENSION FROM BACK OF CURB



EXISTING TRAFFIC SIGNAL



PROPOSED BIKE RACK LOCATIONS

**ARROW DIRECTIONS:**

(L) = LEFT ARROW

(R) = RIGHT ARROW

(U) = UP ARROW

**SIGN CODES**

LEADER SHOWS:

D1-3c

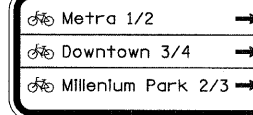
"Metra 1/2 (R)"

"Downtown 3/4 (R)"

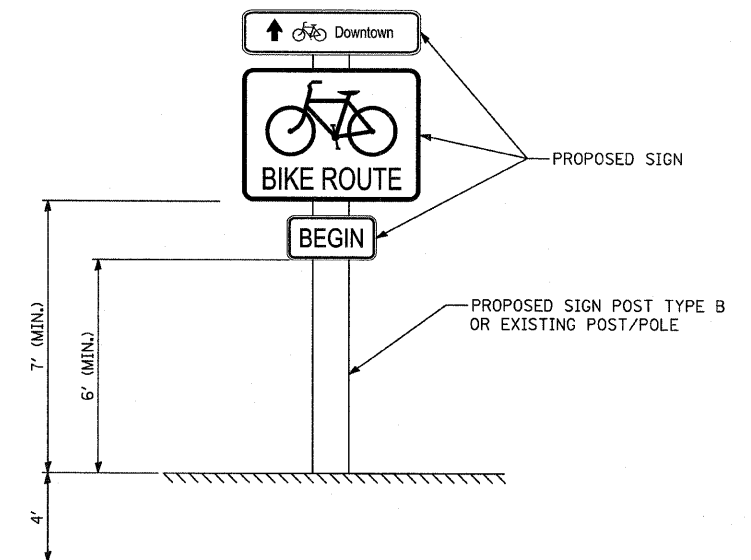
"Millenium Park 2/3 (R)"

SIGN TYPE: D1-3c

PHRASING ON EACH LINE:



**SIGN INSTALLATION LAYOUT**



NOTE: INSTALLATION SHALL BE IN ACCORDANCE WITH STATE STANDARD 720006-03

<b>TYLIN INTERNATIONAL</b> USER NAME = #USER# PLOT SCALE = #SCALE# PLOT DATE = 12/16/2011	DESIGNED - MBR	REVISED -	<b>VILLAGE OF HOMEWOOD</b>	<b>HOMWOOD ON-STREET BICYCLE NETWORK</b>				F.A. RTE.	SECTION	COUNTY	TOTAL SHEETS	SHEET NO.
	DRAWN - MBR	REVISED -		<b>SIGNING DETAILS</b>				08-00125-00-SG	COOK	76	34	
	CHECKED - DBD	REVISED -		SCALE: N.T.S.	SHEET NO.	OF SHEETS	STA.	TO STA.	CONTRACT NO. 63634			
	DATE - 12/19/2011	REVISED -										