

MATCHLINE SHEET 39

MATCHLINE SHEET 49

DIXIE HIGHWAY

CEDAR ROAD



DIXIE HIGHWAY EXISTING/REMOVAL PLAN

MATCHLINE SHEET 39


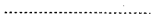

MATCHLINE SHEET 49

DIXIE HIGHWAY

CEDAR ROAD



PAVEMENT MARKING LEGEND

-  PAVEMENT MARKING REMOVAL
-  EXISTING PAVEMENT MARKINGS
-  PROPOSED PAVEMENT MARKINGS

6" SKIP-DASH WITH 2' DASH AND 6' SKIP

6" LINE

DIXIE HIGHWAY PROPOSED IMPROVEMENT PLAN

**TYLIN** INTERNATIONAL

USER NAME = #USER#  
 PLOT SCALE = #SCALE#  
 PLOT DATE = 12/16/2011

DESIGNED - MBR  
 DRAWN - MBR  
 CHECKED - DBD  
 DATE - 12/19/2011

REVISED -  
 REVISED -  
 REVISED -  
 REVISED -

**VILLAGE OF HOMEWOOD**

**HOMEWOOD ON-STREET BICYCLE NETWORK  
PAVEMENT MARKING PLAN**

SCALE: N.T.S. SHEET NO. OF SHEETS STA. TO STA.

F.A. RTE.	SECTION	COUNTY	TOTAL SHEETS	SHEET NO.
	08-00125-00-SG	COOK	76	40
CONTRACT NO.			63634	