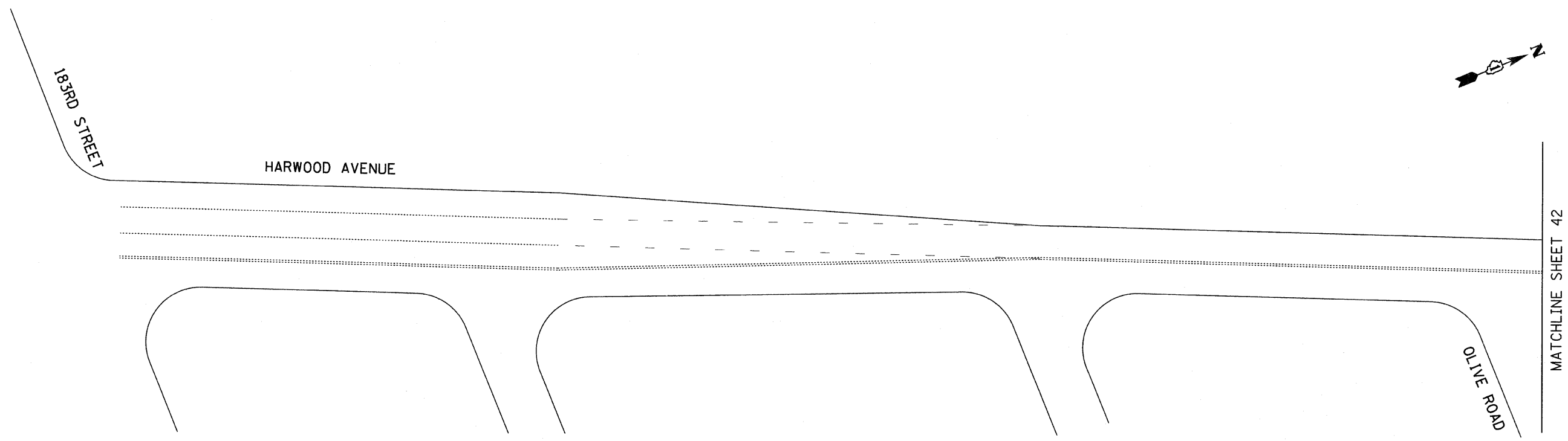





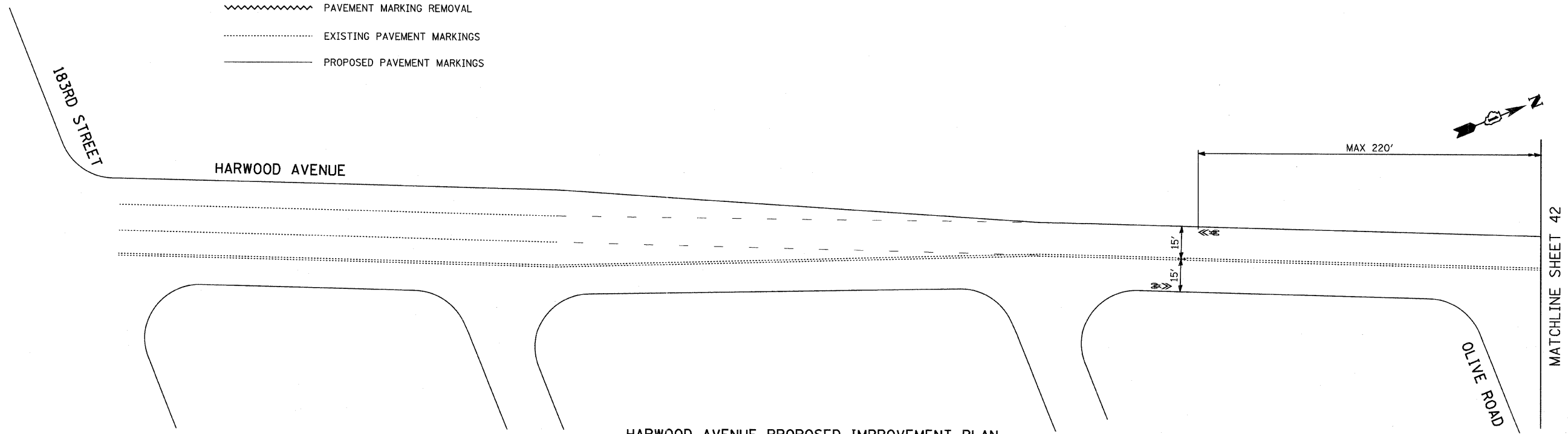
P:\602606\_Homewood\_PHI\Road\pavmk\_sht06.dgn 12/16/2011 11:51:53 AM



**HARWOOD AVENUE EXISTING/REMOVAL PLAN**

**PAVEMENT MARKING LEGEND**

	PAVEMENT MARKING REMOVAL
	EXISTING PAVEMENT MARKINGS
	PROPOSED PAVEMENT MARKINGS



**HARWOOD AVENUE PROPOSED IMPROVEMENT PLAN**

<b>TYLINTERNATIONAL</b>	USER NAME = #USER#	DESIGNED - MBR	REVISED -	<b>VILLAGE OF HOMEWOOD</b>	<b>HOMWOOD ON-STREET BICYCLE NETWORK</b>			F.A. RTE.	SECTION	COUNTY	TOTAL SHEETS	SHEET NO.
	PLOT SCALE = #SCALE#	DRAWN - MBR	REVISED -		<b>PAVEMENT MARKING PLAN</b>				08-00125-00-SG	COOK	76	41
	PLOT DATE = 12/16/2011	CHECKED - DBD	REVISED -		SCALE: N.T.S.	SHEET NO.	OF SHEETS	STA.	TO STA.	CONTRACT NO. 63634		
	DATE - 12/19/2011	REVISED -										

P:\602606\_Homewood\_PHI\Road\pavmk\_sht06.dgn