

MATCHLINE SHEET 52

RIDGE ROAD


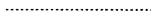

HOMEWOOD AVENUE

HIGHLAND AVENUE

MATCHLINE SHEET 54

RIDGE ROAD EXISTING/REMOVAL PLAN

PAVEMENT MARKING LEGEND

-  PAVEMENT MARKING REMOVAL
-  EXISTING PAVEMENT MARKINGS
-  PROPOSED PAVEMENT MARKINGS

MATCHLINE SHEET 52

RIDGE ROAD

HOMEWOOD AVENUE

HIGHLAND AVENUE

MATCHLINE SHEET 54

RIDGE ROAD PROPOSED IMPROVEMENT PLAN

MAX 220'

8' 13' 13' 8'

8' 13' 13' 8'

TYLIN INTERNATIONAL

USER NAME = #USER#
PLOT SCALE = #SCALE#
PLOT DATE = 12/16/2011

DESIGNED - MBR
DRAWN - MBR
CHECKED - DBD
DATE - 12/19/2011

REVISED -
REVISED -
REVISED -
REVISED -

VILLAGE OF HOMEWOOD

**HOMEWOOD ON-STREET BICYCLE NETWORK
PAVEMENT MARKING PLAN**

SCALE: N.T.S. SHEET NO. OF SHEETS STA. TO STA.

F.A. RTE.	SECTION	COUNTY	TOTAL SHEETS	SHEET NO.
	08-00125-00-SG	COOK	76	53
CONTRACT NO. 63634				