




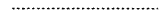

MATCHLINE SHEET 57

RIDGE ROAD

MATCHLINE SHEET 55

RIDGE ROAD EXISTING/REMOVAL PLAN

PAVEMENT MARKING LEGEND

-  PAVEMENT MARKING REMOVAL
-  EXISTING PAVEMENT MARKINGS
-  PROPOSED PAVEMENT MARKINGS




MATCHLINE SHEET 57

RIDGE ROAD

MATCHLINE SHEET 55

RIDGE ROAD PROPOSED IMPROVEMENT PLAN



TYLIN INTERNATIONAL	USER NAME = *USER*	DESIGNED - MBR	REVISED -	VILLAGE OF HOMEWOOD	HOMEWOOD ON-STREET BICYCLE NETWORK PAVEMENT MARKING PLAN			F.A. RTE.	SECTION	COUNTY	TOTAL SHEETS	SHEET NO.
	PLOT SCALE = *SCALE*	DRAWN - MBR	REVISED -						08-00125-00-SG	COOK	76	56
	PLOT DATE = 12/16/2011	CHECKED - DBD	REVISED -					CONTRACT NO. 63634				
	PLOT DATE = 12/19/2011	DATE - 12/19/2011	REVISED -		SCALE: N.T.S.	SHEET NO. OF SHEETS	STA. TO STA.					