




MATCHLINE SHEET 63

MAPLE ROAD

MATCHLINE SHEET 68

MAPLE ROAD EXISTING/REMOVAL PLAN

PAVEMENT MARKING LEGEND

-  PAVEMENT MARKING REMOVAL
-  EXISTING PAVEMENT MARKINGS
-  PROPOSED PAVEMENT MARKINGS

MATCHLINE SHEET 63

MAPLE ROAD

MATCHLINE SHEET 68

MAPLE ROAD PROPOSED IMPROVEMENT PLAN

8'
14'
13'

MAX 220'

6" LINE



TYLIN INTERNATIONAL	USER NAME = #USER#	DESIGNED - MBR	REVISED -	VILLAGE OF HOMEWOOD	HOMEWOOD ON-STREET BICYCLE NETWORK			F.A. RTE.	SECTION	COUNTY	TOTAL SHEETS	SHEET NO.
	PLOT SCALE = #SCALE#	DRAWN - MBR	REVISED -		PAVEMENT MARKING PLAN				08-00125-00-SG	COOK	76	64
	PLOT DATE = 12/16/2011	CHECKED - DBD	REVISED -		SCALE: N.T.S.	SHEET NO.	OF SHEETS	STA.	TO STA.	CONTRACT NO. 63634		
	DATE - 12/19/2011	REVISED -										