

FOR INDEX OF SHEETS, SEE SHEET NO. 2

PROJECT LOCATED IN VILLAGE OF HOMEWOOD

F.A. RTE.	SECTION	COUNTY	TOTAL SHEETS	SHEET NO.
	08-00125-00-SG	COOK	76	1
		ILLINOIS	CONTRACT NO. 63634	

TRAFFIC DATA AND DESIGN DESIGNATION

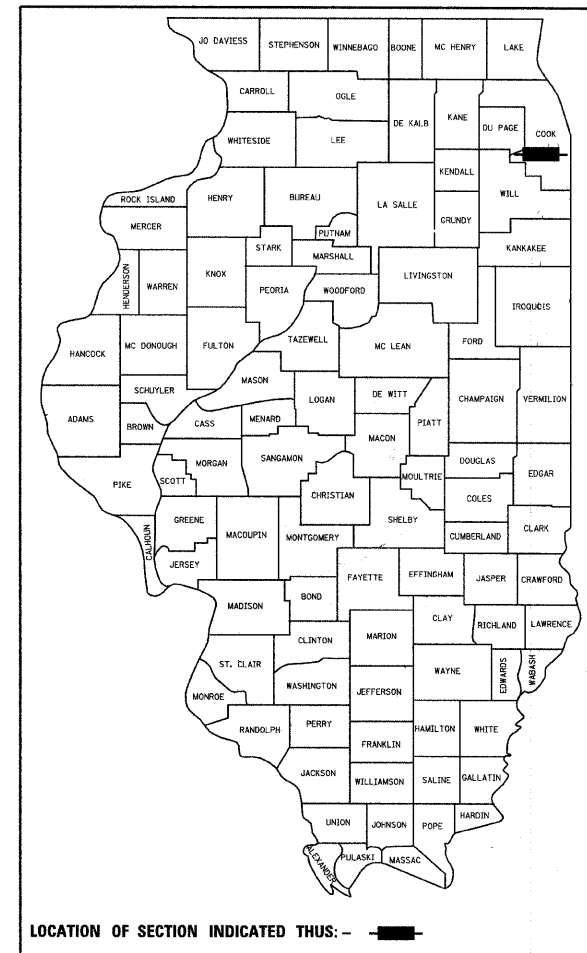
STREET	ADT	FUNCTIONAL CLASSIFICATION / JURISDICTION	Posted Speed Limit
175th Street	*	Minor Arterial/ Local	30 MPH
183rd Street	18700	Minor Arterial/Local	30 MPH
187th Street	*	Urban Collector/Local	25 MPH
Aberdeen Street	*	Local	25 MPH
Ashland Avenue	7300	Urban Collector/ County	30 MPH
Birch Road	*	Local	25 MPH
Center Avenue	*	Local	25 MPH
Center Avenue	*	Local	25 MPH
Chayes Park Drive	*	Local	25 MPH
Dixie Highway	14300	Minor Arterial/ IDOT	25-30MPH
Dolphin Lake Drive	*	Local	25 MPH
Elm Road	*	Local	25 MPH
Harwood Avenue	*	Minor Arterial/ IDOT	25 MPH
Heather Road	*	Local	25 MPH
Hoffman Way	*	Local	25 MPH
Maple Road (W)	1,700	Urban Collector/ Local	25 MPH
Maple Road (E)	*	Local	25 MPH
Matthew Lane	*	Local	25 MPH
Olive Road	*	Local	25 MPH
Park Avenue	*	Local	25 MPH
Ridge Road	12,200-17,000	Urban Collector/ IDOT	30 MPH
Robin Lane	*	Local	25 MPH
Tarpon Court	*	Local	25 MPH
Western Avenue	*	Local	25 MPH
Willow Road	*	Local	25 MPH

* NOT AVAILABLE

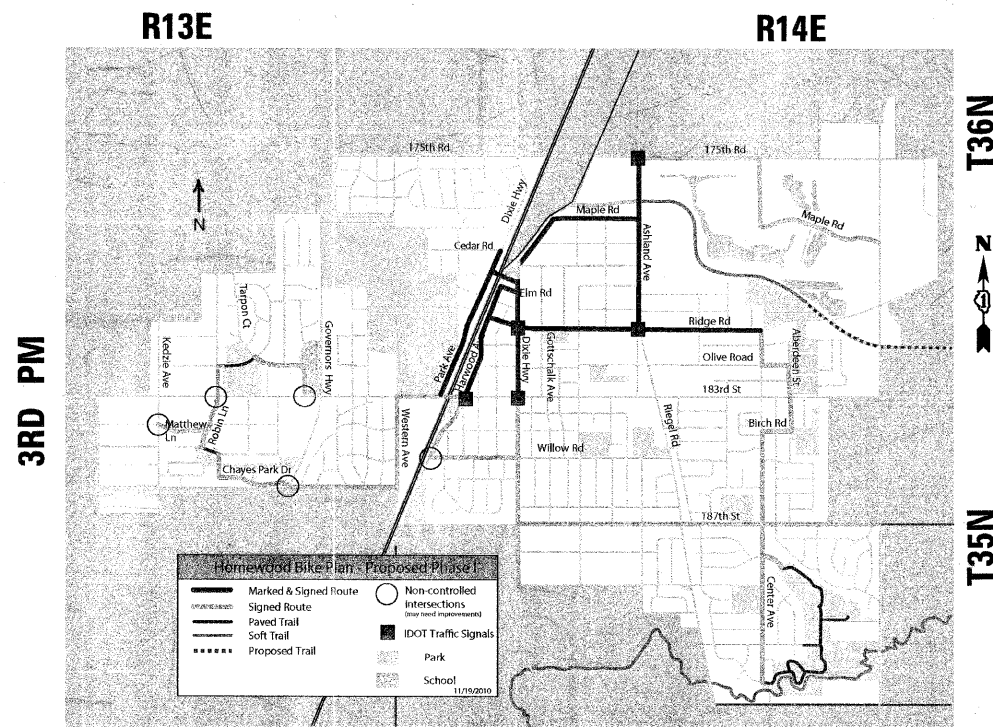
STATE OF ILLINOIS
DEPARTMENT OF TRANSPORTATION
DIVISION OF HIGHWAYS
**PLANS FOR PROPOSED
FEDERAL AID HIGHWAY**

VARIOUS ROUTES
SECTION 08-00125-00-SG
PROJECT CMM-9003(448)
BIKE PLAN IMPLEMENTATION
COOK COUNTY

C-91-900-09



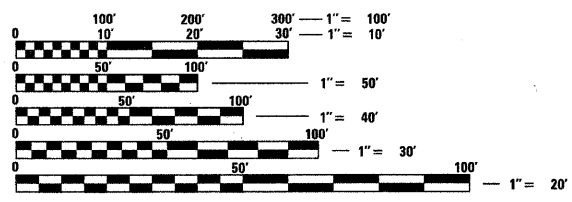
PROGRAM AND OFFICE ENGINEER: CHARLES F. RIDDLE, P.E. (847)705-4406



BREMEN TOWNSHIP NOT TO SCALE THORNTON TOWNSHIP
RICH TOWNSHIP BLOOM TOWNSHIP

GROSS LENGTH = 65208 FT. = 12.35 MILE
NET LENGTH = 65208 FT. = 12.35 MILE

PREPARED BY:
TYLIN INTERNATIONAL



FULL SIZE PLANS HAVE BEEN PREPARED USING STANDARD ENGINEERING SCALES. REDUCED SIZED PLANS WILL NOT CONFORM TO STANDARD SCALES. IN MAKING MEASUREMENTS ON REDUCED PLANS, THE ABOVE SCALES MAY BE USED.

J.U.L.I.E.
JOINT UTILITY LOCATION INFORMATION FOR EXCAVATION
1-800-892-0123
OR 811

PROJECT MANAGER: DANIEL B. DREW, P.E. (312) 777-2900
CONTRACT NO. 63634

STATE OF ILLINOIS
DEPARTMENT OF TRANSPORTATION
DIVISION OF HIGHWAYS

APPROVED January 5 2012
[Signature]
VILLAGE OF HOMEWOOD

PASSED January 9 2012
[Signature]
DISTRICT 1 ENGINEER OF LOCAL ROADS AND STREETS

RELEASED FOR BID
BASED ON LIMITED
REVIEW JANUARY 10 2012
[Signature]
DEPUTY DIRECTOR OF HIGHWAYS, REGION 1 ENGINEER

Signed D.B.D.
Daniel B. Drew, P.E. Il. Lic. No. 062-055312
Expires 11-30-2013
Date 12-28-11

PRINTED BY THE AUTHORITY
OF THE STATE OF ILLINOIS

GENERAL NOTES

1. IN ADDITION TO THE REQUIREMENTS SET FORTH IN THE DETAILED SPECIFICATIONS, THE FOLLOWING SHALL BE ADHERED TO:
2. THE CONTRACTOR SHALL MAINTAIN ALL ROADWAYS OPEN TO TRAFFIC AS SHOWN ON THE MAINTENANCE OF TRAFFIC STANDARDS.
3. PRIOR TO CONSTRUCTION, THE CONTRACTOR SHALL MEET IN THE FIELD WITH REPRESENTATIVES OF THE VILLAGE OF HOMEWOOD AND THE ENGINEER TO LOCATE ALL SIGNS AND PAVEMENT MARKINGS IN ACCORDANCE WITH ARTICLE 107.25. NO WORK SHALL BE DONE WITHOUT PRIOR MEETINGS ON SITE.

4. THE LAYOUT OF PROPOSED PAVEMENT MARKING SHALL BE APPROVED BY THE ENGINEER PRIOR TO THE PLACEMENT OF ALL THERMOPLASTIC AND PAINT PAVEMENT MARKINGS. THIS COORDINATION SHALL BE INCLUDED IN THE COST OF THE RESPECTIVE STRIPING ITEM.

5. THE LAYOUT OF A PROPOSED SIGN ASSEMBLY ON AN EXISTING POLE OR POST SHALL BE APPROVED BY THE ENGINEER PRIOR TO INSTALLATION OF SIGN PANELS. THE COORDINATION SHALL BE INCLUDED IN THE COST OF SIGN PANEL - TYPE 1 (SPECIAL).

6. IF A NEW SIGN POST IS FOUND IN CONFLICT WITH AN EXISTING UTILITY, THE SIGN POST SHALL BE ADJUSTED ACCORDINGLY. THE REQUIRED SETBACK TO THE ROADWAY SHALL BE MAINTAINED AND ALL ADJUSTMENTS ARE TO BE APPROVED BY THE ENGINEER.

7. THE CONTRACTOR SHALL OBTAIN NECESSARY PERMITS FROM CCHD FOR ROUTES UNDER THEIR JURISDICTION.

8. ALL D1-1b SIGNS IN A GIVEN ASSEMBLY SHALL HAVE SIGN PANELS OF EQUAL DIMENSIONS. NOTE: IF A NEW D1-1b SIGN PANEL IS BEING ADDED TO AN EXISTING ASSEMBLY, THAT NEW PANEL MAY BE LONGER IN WIDTH THAN THE REST OF THE ASSEMBLY IF THE LEGEND TEXT OF THE NEW PANEL WARRANTS A LARGER PANEL SIZE AND SHALL BE IN ACCORDANCE WITH MUTCD.

9. WHEN THE TOP-MOST PANEL OF A D1-1b ARRAY DOES NOT CONTAIN AN "UP" ARROW (BUT RATHER A "LEFT", "RIGHT", ETC.), INSTALL THAT TOP-MOST D1-1b PANEL WITH SUFFICIENT SPACE ABOVE IT TO INSTALL ANOTHER D1-1b PANEL ON THE POST AT A FUTURE DATE (I.E. LEAVE EMPTY ON THE POST THE TOP TWO HOLES [AT 3 AND 7 INCHES FROM THE TOP] SO AS TO ACCEPT AN ADDITIONAL D1-1b SIGN PANEL). THIS APPLIES TO PUNCHED SIGN POSTS (DRILL OR DIG MOUNT) AND PUNCHED SIGN POST EXTENSIONS. THIS WORK SHALL BE IN ACCORDANCE WITH MUTCD.

10. WHEN D1-1b SIGNS ARE INSTALLED IN A NEW OR EXISTING ASSEMBLY, THE NEXT CLOSEST DESTINATIONS LYING STRAIGHT AHEAD SHALL BE AT THE TOP OF THE ASSEMBLY, AND BELOW IT THE CLOSEST DESTINATION TO THE LEFT AND TO THE RIGHT, IN THAT ORDER.

11. THE CONTRACTOR SHALL ENSURE THAT ANY SIGN INSTALLED DOES NOT BLOCK OR OBSCURE ANY EXISTING TRAFFIC SIGN, SIGNAL, OR OTHER TRAFFIC CONTROL DEVICE. IF A SIGN WILL BLOCK OR OBSCURE AN EXISTING TRAFFIC SIGN, SIGNAL, OR OTHER TRAFFIC CONTROL DEVICE, THE ENGINEER SHALL BE CONTACTED BEFORE THAT SIGN IS INSTALLED IN ACCORDANCE WITH ARTICLE 107.25.
12. THE CONTRACTOR SHALL CONTACT THE IDOT TRAFFIC CONTROL SUPERVISOR AT (847) 705-4470 A MINIMUM OF 72 HOURS IN ADVANCE OF BEGINNING WORK ON ANY STATE ROUTE.
13. BOXED ITEMS THAT ARE INCLUDED IN THIS CONTRACT SHALL BE INCLUDED IN THE COST OF THE ITEMS OF WORK IN THE CONTRACT.

TYLIN INTERNATIONAL	USER NAME = #USER#	DESIGNED - MBR	REVISED -	VILLAGE OF HOMEWOOD	HOMEWOOD ON-STREET BICYCLE NETWORK GENERAL NOTES	F.A. RTE.	SECTION	COUNTY	TOTAL SHEETS	SHEET NO.	
		DRAWN - MBR	REVISED -				08-00125-00-SG	COOK	76	3	
	PLOT SCALE = #SCALE#	CHECKED - DBD	REVISED -								
	PLOT DATE = 12/16/2011	DATE - 12/19/2011	REVISED -				SCALE: N.T.S.	SHEET NO. 1 OF 1 SHEETS	STA. TO STA.	CONTRACT NO. 63634	

SUMMARY OF QUANTITIES

SPECIALTY ITEM	PAY ITEM	ITEM DESCRIPTION	UNIT	TOTAL QUANTITY	CONSTRUCTION TYPE CODE	
					0028	
	67100100	MOBILIZATION	L SUM	1	1	
	70102620	TRAFFIC CONTROL AND PROTECTION, STANDARD 701501	L SUM	1	1	
	70102622	TRAFFIC CONTROL AND PROTECTION, STANDARD 701502	L SUM	1	1	
	70102635	TRAFFIC CONTROL AND PROTECTION, STANDARD 701701	L SUM	1	1	
	70102640	TRAFFIC CONTROL AND PROTECTION, STANDARD 701801	L SUM	1	1	
	72000200	SIGN PANEL - TYPE 2	SQ FT	36	36	
	72900200	METAL POST - TYPE B	F00T	1236	1236	
	78000100	THERMOPLASTIC PAVEMENT MARKING - LETTERS AND SYMBOLS	SQ FT	1946	1946	
	78000200	THERMOPLASTIC PAVEMENT MARKING - LINE 4"	F00T	1965	1965	
	78000400	THERMOPLASTIC PAVEMENT MARKING - LINE 6"	F00T	9176	9176	
	78001100	PAINT PAVEMENT MARKING - LETTERS AND SYMBOLS	SQ FT	560	560	
	78001110	PAINT PAVEMENT MARKING - LINE 4"	F00T	2912	2912	
	78001130	PAINT PAVEMENT MARKING - LINE 6"	F00T	6513	6513	
	78001180	PAINT PAVEMENT MARKING - LINE 24"	F00T	4	4	
	78300100	PAVEMENT MARKING REMOVAL	SQ FT	5998	5998	
	X7200105	SIGN PANEL - TYPE 1 (SPECIAL)	SQ FT	484	484	
x	XX008441	BICYCLE RACKS, TYPE 1	EACH	17	17	
x	XX008442	BICYCLE RACKS, TYPE 2	EACH	37	37	

• DENOTES DETAILED SPECIFICATION

TYLIN INTERNATIONAL	USER NAME = #USER#	DESIGNED - MBR	REVISED -	VILLAGE OF HOMEWOOD	HOMEWOOD ON-STREET BICYCLE NETWORK			F.A. RTE.	SECTION	COUNTY	TOTAL SHEETS	SHEET NO.
	PLOT SCALE = #SCALE#	DRAWN - MBR	REVISED -					08-00125-00-SG	COOK	76	4	
	PLOT DATE = 1/6/2012	CHECKED - DBD	REVISED -		SUMMARY OF QUANTITIES			CONTRACT NO. 63634				
		DATE - 12/19/2011	REVISED -		SCALE: N.T.S.	SHEET NO. 1 OF 1 SHEETS	STA.	TO STA.				

BIKE RACK SCHEDULE

LOCATION	ADDRESS	QUANTITY	TYPE	LOCATION
ART 4 SOUL	18135 HARWOOD AVE	1	1	PUBLIC SIDEWALK ADJACENT TO FRONT DOOR
BALAGIO	18042 MARTIN AVE	1	1	PUBLIC SIDEWALK ADJACENT TO FRONT DOOR
CLIMB ON	18120 HARWOOD AVE	1	1	PUBLIC SIDEWALK ADJACENT TO FRONT DOOR
COMPUTER DOCTOR	18119 DIXIE HWY	1	1	PUBLIC SIDEWALK ADJACENT TO FRONT DOOR
DOMINO'S PIZZA	18155 DIXIE HWY	1	1	PUBLIC SIDEWALK ADJACENT TO FRONT DOOR
EAT RICE	18065 DIXIE HWY	1	1	PUBLIC SIDEWALK ADJACENT TO FRONT DOOR
GREAT LAKES BANK	2034 RIDGE RD	1	1	PUBLIC SIDEWALK ADJACENT TO FRONT DOOR
GREAT LAKES BANK	2034 RIDGE RD	1	1	PUBLIC SIDEWALK ADJACENT TO FRONT DOOR
MAMA & ME	18217 DIXIE HWY	1	1	PUBLIC SIDEWALK ADJACENT TO FRONT DOOR
METRA STATION	RIDGE RD & HARWOOD AVE	2	2	PUBLIC SIDEWALK ADJACENT TO FRONT DOOR
NIELSEN'S BAKERY	2053 RIDGE RD	1	1	PUBLIC SIDEWALK ADJACENT TO FRONT DOOR
RIDGEWOOD TAP	2059 RIDGE RD	1	1	PUBLIC SIDEWALK ADJACENT TO FRONT DOOR
STARBUCKS COFFEE	18051 HARWOOD AVE	1	1	PUBLIC SIDEWALK ADJACENT TO FRONT DOOR
SUPER LOOT	2025 RIDGE RD	1	1	PUBLIC SIDEWALK ADJACENT TO FRONT DOOR
SUZIE'S HALLMARK	18065 HARWOOD AVE	1	1	PUBLIC SIDEWALK ADJACENT TO FRONT DOOR
WESTWOOD OFFICE PLAZA	18141 DIXIE HWY	2	1	PUBLIC SIDEWALK ADJACENT TO FRONT DOOR
PACE PARK & RIDE	RIDGE RD/HALSTED ST	1	2	PUBLIC SIDEWALK ADJACENT TO FRONT DOOR
SCHOOL DISTRICT 153	18205 ABERDEEN ST	1	2	FRONT DOOR
JAMES HART SCHOOL	18220 MORGAN ST	4	2	RACKS
MILLENNIUM SCHOOL	18211 ABERDEEN ST	10	2	RACKS
CHURCHILL SCHOOL	1300 W 190TH ST	4	2	RACKS
PUBLIC WORKS DEPT.	17755 S ASHLAND	1	2	FRONT DOOR
APOLLO PARK	MORGAN ST & BOWLING GREEN DR	6	2	PICNIC AREA & EACH BASEBALL DIAMOND
EXTREME SCENE SKATE PARK	18350 HARWOOD AVE	1	2	GATE
HERITAGE PARK	RIEGEL RD & IDLEWILD LN	1	2	ASPHALT
HILLCREST PARK	LOCUST RD & ROCKWELL AVE	2	2	PAVEMENT
HOMWOOD ESTATES	2920 W. 183RD ST	1	2	ASPHALT
INDEPENDENCE PARK	HICKORY RD & DIXIE HWY	1	1	CURB
IZAAK WALTON PARK	1100 RIDGE RD	1	2	CURRENT RACK
MILLENNIUM PARK	18600 HARWOOD AVE	1	2	SHELTER
PATRIOT'S PARK	187TH ST & CENTER AVE	1	2	BENCH

NOTES:

1. FINAL BIKE RACK LOCATION TO BE VERIFIED IN THE FIELD AND APPROVED BY THE ENGINEER PRIOR TO INSTALLATION.
2. BICYCLE RACKS, TYPE 1 SHALL BE INVERTED "U" RACKS. RACKS SHALL BE 36 IN TALL AND 30 IN WIDE.
3. BICYCLE RACKS, TYPE 2 SHALL BE "WAVE" RACKS. RACKS SHALL BE 36 IN TALL AND 40 IN FROM CREST TO CREST OF THE WAVE. OVERALL WIDTH SHALL BE 100 IN. "WAVE" RACKS SHALL ACCOMMODATE 7 BIKES PER UNIT.
4. CONCRETE PADS, WHERE REQUIRED, SHALL BE AS FOLLOWS: FOR TYPE 1 RACKS, CONCRETE PADS SHALL BE 6'-6" BY 4'-0" (OR AS DIRECTED BY THE ENGINEER), FOR TYPE 2 RACKS, CONCRETE PADS SHALL BE 6'-0" BY 12'-4" (OR AS DIRECTED BY THE ENGINEER). THIS WORK SHALL BE INCLUDED IN THE COST OF THE BICYCLE RACKS, OF TYPE SPECIFIED.

TYLIN INTERNATIONAL	USER NAME = *USER*	DESIGNED - MBR	REVISED -	VILLAGE OF HOMWOOD	HOMWOOD ON-STREET BICYCLE NETWORK BIKE RACK SCHEDULE	F.A. RTE.	SECTION	COUNTY	TOTAL SHEETS	SHEET NO.
	PLOT SCALE = *SCALE*	DRAWN - MBR	REVISED -			08-00125-00-SG	COOK	76	5	
	PLOT DATE = 1/6/2012	CHECKED - DBD	REVISED -			CONTRACT NO. 63634				
	DATE - 12/19/2011	REVISED -	SCALE: N.T.S.			SHEET NO. 1 OF 1 SHEETS	STA.	TO STA.		

SIGN SCHEDULE

SHEET	INTERSECTION	LOCATION	SIGN POSTS	SIGN TYPE	ARROW	LEGEND	MILEAGE	AREA (SF)	
14	Kezle Ave & Matthew Ln	NE	1	D11-1				3.0	
				M4-6				2.0	
		SE	•		D11-1				3.0
					M4-14				2.0
	Matthew Ln & Robin Ln	NW		1	D11-1				3.0
					M6-6	R			0.8
					D11-1				3.0
					M6-6	L			0.8
					D11-1				3.0
					M6-4				0.8
	Robin Ln & Kathleen Ct	SE	•	1	D11-1				3.0
					D11-1				3.0
	Robin Ln & 183rd St	SE		1	D11-1				3.0
					M6-6	U			0.8
	Sacramento Ave & Olive Rd	SW		1	D11-1				3.0
					D11-1				3.0
					M6-1	R			0.8
					D11-1				3.0
					M6-1	L			0.8
					D11-1				3.0
15	Tarpon Ct & California Ave	SW	1	D11-1				3.0	
				D11-1				3.0	
	Tarpon Ct & Dolphin Lake Dr	NW	•		D11-1				3.0
					M6-1	R			0.8
		SW	•		D11-1				3.0
					M6-1	L			0.8
		SE	•		D11-1				3.0
					M6-1	L			0.8
	Dolphin Lake Dr & 183rd St	NE		1	D11-1				3.0
					D11-1				3.0
16	Sacramento Ave & Willow Rd	SW	1	D11-1c	U	Downtown		3.0	
				D11-1				3.0	
	Sacramento Ave & Chayes Park Dr	NW		1	M6-1	L			0.8
					D11-1				3.0
		NE		1	M6-1	R			0.8
					D11-1				3.0
	Chayes Park Dr & Governors Hwy	NW	•	1	D11-1				3.0
					D11-1				3.0
		SW	•		M6-3	U			0.8
					D11-1				3.0
	NE		1	D11-1				3.0	
				M6-3	U			0.8	

• - MOUNT SIGN TO EXISTING FACILITY

TYLIN INTERNATIONAL	USER NAME = #USER#	DESIGNED - MBR	REVISED -	VILLAGE OF HOMEWOOD	HOMEWOOD ON-STREET BICYCLE NETWORK SIGN SCHEDULE			F.A. RTE.	SECTION	COUNTY	TOTAL SHEETS	SHEET NO.
	PLOT SCALE = #SCALE#	DRAWN - MBR	REVISED -					08-00125-00-SG	COOK	76	6	
	PLOT DATE = 12/16/2011	CHECKED - DBD	REVISED -					CONTRACT NO. 63634				
DATE - 12/19/2011				REVISED -	SCALE: N.T.S.	SHEET NO. 1 OF 7 SHEETS	STA.	TO STA.				

SIGN SCHEDULE

SHEET	INTERSECTION	LOCATION	SIGN POSTS	SIGN TYPE	ARROW	LEGEND	MILEAGE	AREA (SF)		
17	Heather Rd & Western Ave	NW	1	D11-1				3.0		
		NW	1	D11-1				3.0		
					M6-1	R		0.8		
			SW	1	D11-1c	U	Downtown		3.0	
					M6-1	L			0.8	
			NE	1	D1-1c	U	Downtown	1/8	1.8	
		Harwood Ave & Willow Rd	NW	1	D1-3b	U	Millenium Park		4.5	
					L	Downtown				
					L	Southgate Shops				
			NE	1	D11-1c	U	Downtown		3.0	
			NE	*	D1-1c	R	Downtown	3/4	1.8	
			SE	*	D1-1c	U	Downtown	1	1.8	
18	Western Ave & 183rd St	SW	1	D11-1				3.0		
		NE	1	D11-1				3.0		
						M6-1	L		0.8	
				SE	*	D1-3b	U	Metra		4.5
						U	Downtown			
						U	Millenium Park			
			SE	1	D1-3c	R	Metra	1/2	5.3	
						R	Downtown	3/4		
						R	Millenium Park	2/3		
		Park Ave & 183rd St	SW	1	D11-1				3.0	
			SE	1	D11-1c	U	Downtown		3.0	
			NW	1	D11-1				3.0	
						M5-1	L			0.8
			NW	1	D11-1				3.0	
					M6-4				0.8	
			NE	1	D1-1b	U	Metra		1.5	
		Harwood Ave & 183rd St	SW	1	D1-2b	L	Downtown		3.0	
						R	Millenium Park			
				SW	1	D1-2c	U	Millenium Park	1/3	3.5
							U	Southgate Shops	7/8	
			SE	*	D1-2b	L	Metra		3.0	
						U	Downtown			
			NE	*	D11-1c	U	Downtown		3.0	
			NW	*	D11-1				3.0	
		NW	1	D1-2b	U	Millenium Park		3.0		
					U	Southgate Shops				
	Harwood Ave & Olive Rd	NW	*	D11-1				3.0		
								0.8		
			NE	*	D11-1c	U	Downtown		3.0	

* - MOUNT SIGN TO EXISTING FACILITY

TYLIN INTERNATIONAL	USER NAME = #USER#	DESIGNED - MBR	REVISED -	VILLAGE OF HOMEWOOD	HOMEWOOD ON-STREET BICYCLE NETWORK SIGN SCHEDULE			F.A. RTE.	SECTION	COUNTY	TOTAL SHEETS	SHEET NO.
	PLDT SCALE = #SCALE#	DRAWN - MBR	REVISED -					08-00125-00-SG	COOK	76	7	
	PLDT DATE = 12/16/2011	CHECKED - DBD	REVISED -		SCALE: N.T.S.	SHEET NO. 2 OF 7 SHEETS	STA.	TO STA.	CONTRACT NO. 63634			
		DATE - 12/19/2011	REVISED -									

SIGN SCHEDULE

SHEET	INTERSECTION	LOCATION	SIGN POSTS	SIGN TYPE	ARROW	LEGEND	MILEAGE	AREA (SF)			
19	Willow Rd & Dixie Hwy	SW	1	D1-3c	L	Downtown	1/2	5.3			
					R	Southgate Shops	1/4				
					R	Patriots Park	1				
					U	Millenium Park	1/3				
					R	Millenium Park					
20	Dixie Hwy & 187th St	NW	•	D11-1				3.0			
					M6-6	L, U		0.8			
					SE	1	D1-2c	U	Patriots Park	7/8	3.5
								U	Apollo Park	1 1/4	
					NE	1	D11-1				3.0
M6-4			0.8								
21		NE	•	D11-1				3.0			
					M4-14			2.2			
22	187th St & Ashland Ave	SW	1	D1-1b	U	Patriots Park		1.5			
					U	Southgate Shops	1/2	3.5			
	187th St & Riegel Rd	NW	1	D11-1	U	Downtown	1 1/4				
								3.0			
		SW	1	D11-1				3.0			
23	Center Ave & Jamie Ln	NW	1	D1-1b	L	Apollo Park		1.5			
								3.0			
					M6-4			0.8			
		NE	1	D1-2c	U	Patriots Park	1/4	3.5			
					U	Izaak Walton Preserve	1 1/4				
		SE	1	D1-1b	U	Apollo Park		1.5			
								3.0			
	187th St & Center Ave	SW	1	D11-1				3.0			
		SW	1	D1-2b	L	Izaak Walton Preserve		3.0			
R					Apollo Park						
	NW	1	D1-2c	U	Southgate Shops	1	3.5				
				U	Downtown	1 3/4					
	NW	1	D11-1				3.0				
				M6-4			0.8				
	NE	1	D1-1b	U	Apollo Park		1.5				
				U	Izaak Walton Preserve		3.0				
	NE	1	D11-1				3.0				

• - MOUNT SIGN TO EXISTING FACILITY

TYLIN INTERNATIONAL	USER NAME = #USER#	DESIGNED - MBR	REVISED -	VILLAGE OF HOMEWOOD	HOMWOOD ON-STREET BICYCLE NETWORK SIGN SCHEDULE			F.A. RTE.	SECTION	COUNTY	TOTAL SHEETS	SHEET NO.
	PLOT SCALE = #SCALE#	DRAWN - MBR	REVISED -					08-00125-00-SG	COOK	76	8	
	PLOT DATE = 12/16/2011	CHECKED - DBD	REVISED -					CONTRACT NO. 63634				
	DATE - 12/19/2011	DATE - 12/19/2011	REVISED -					SCALE: N.T.S.	SHEET NO. 3 OF 7 SHEETS	STA. TO STA.		

P:\602606_Homewood_PHI\Road\sign_sched_sht03.dgn 12/16/2011 11:54:42 AM

SIGN SCHEDULE

SHEET	INTERSECTION	LOCATION	SIGN POSTS	SIGN TYPE	ARROW	LEGEND	MILEAGE	AREA (SF)
				M6-3	U			0.8
				M6-4				0.8
		SE	1	D11-1				3.0
				M6-3	U			0.8
		SE	1	D11-1				3.0
				M6-3	U			0.8
				M6-4				0.8
	187th St & Halsted St	NW	1	D11-1				3.0
				M4-14				2.2
		SW	1	D11-1				3.0
				M4-6				2.2
24	191st St & Center Ave	NE	1	D1-2c	U	Apollo Park	1/2	3.5
					U	Patriots Park	2/3	
25	Center Ave & Loomis Ave	SW	1	D11-1				3.0
				M4-6				2.2
		SE	1	D11-1				3.0
				M4-14				2.2
26	Center Ave & Birch Rd	NW	1	D1-2c	U	Patriots Park	1/3	3.5
					U	Apollo Park	2/3	
		SE	1	D11-1				3.0
				M6-1	R			0.8
		SE	1	D1-1b	U	Izaak Walton Preserve		1.5
		NE	1	D11-1				3.0
				M6-1	L			0.8
	Birch Rd & Aberdeen St	SW	1	D11-1				3.0
				M6-1	L			0.8
		NW	1	D1-2b	U	Patriots Park		3.0
					U	Apollo Park		
		NW	1	D11-1				3.0
				M6-1	R			0.8
		SE	1	D1-2b	U	Izaak Walton Preserve		3.0
					U	Downtown		
27	Center Ave & Ridge Rd	SW	1	D11-1				3.0
				M6-1	R			0.8

• - MOUNT SIGN TO EXISTING FACILITY

TYLIN INTERNATIONAL	USER NAME = #USER#	DESIGNED - MBR	REVISED -	VILLAGE OF HOMEWOOD	HOMWOOD ON-STREET BICYCLE NETWORK SIGN SCHEDULE			F.A. RTE.	SECTION	COUNTY	TOTAL SHEETS	SHEET NO.
	PLOT SCALE = #SCALE#	DRAWN - MBR	REVISED -		SCALE: N.T.S.	SHEET NO. 4 OF 7 SHEETS	STA. TO STA.	08-00125-00-SG	COOK	76	9	
	PLOT DATE = 12/16/2011	CHECKED - DBD	REVISED -		CONTRACT NO. 63634							
		DATE - 12/19/2011	REVISED -									

SIGN SCHEDULE

SHEET	INTERSECTION	LOCATION	SIGN POSTS	SIGN TYPE	ARROW	LEGEND	MILEAGE	AREA (SF)
		SW	1	D11-1				3.0
		SE	1	D11-1				3.0
				M6-1	L			0.8
	Center Ave & Olive Rd	NW	*	D11-1				3.0
				M6-1	L			0.8
		NE	1	D11-1				3.0
		NE	1	D11-1				3.0
				M6-1	R			0.8
	Aberdeen St & Olive Rd	NW	1	D11-1				3.0
				M6-3	U			0.8
		SW	1	D11-1				3.0
				M6-1	R			0.8
		SE	1	D1-3c	L	Izaak Walton Preserve	1/4	5.3
					L	Irwin Center	1	
					L	Downtown	1 1/4	
	Aberdeen St & 183rd St	NW	1	D11-1				3.0
				M6-3	U			0.8
		SE	1	D11-1				3.0
				M6-3	U			0.8
28								
	Ashland Ave & Ridge Rd	NW	1	D1-2b	L	Izaak Walton Preserve		3.0
					R	Downtown		
		NE	1	D11-1				3.0
		NE	*	D11-1				3.0
				M6-6	U, R			0.8
	Ridge Rd & Armitage Ct	NW	1	D11-1				3.0
				M6-3	U			0.8
29								
	Harwood Ave & Maple Rd	SE	*	D11-1				3.0
				M5-2	R			0.8
		NE	1	D11-1				3.0
				M5-2	L			0.8
	Maple Rd & Ashland Ave	SW	*	D11-1				3.0
				M6-4				0.8
		SE	1	D11-1				3.0
				M6-6	L, U			0.8
		NW	*	D11-1				3.0
				M6-6	U, R			0.8
		NW	*	D11-1c	U	Downtown		3.0

* - MOUNT SIGN TO EXISTING FACILITY

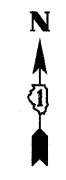
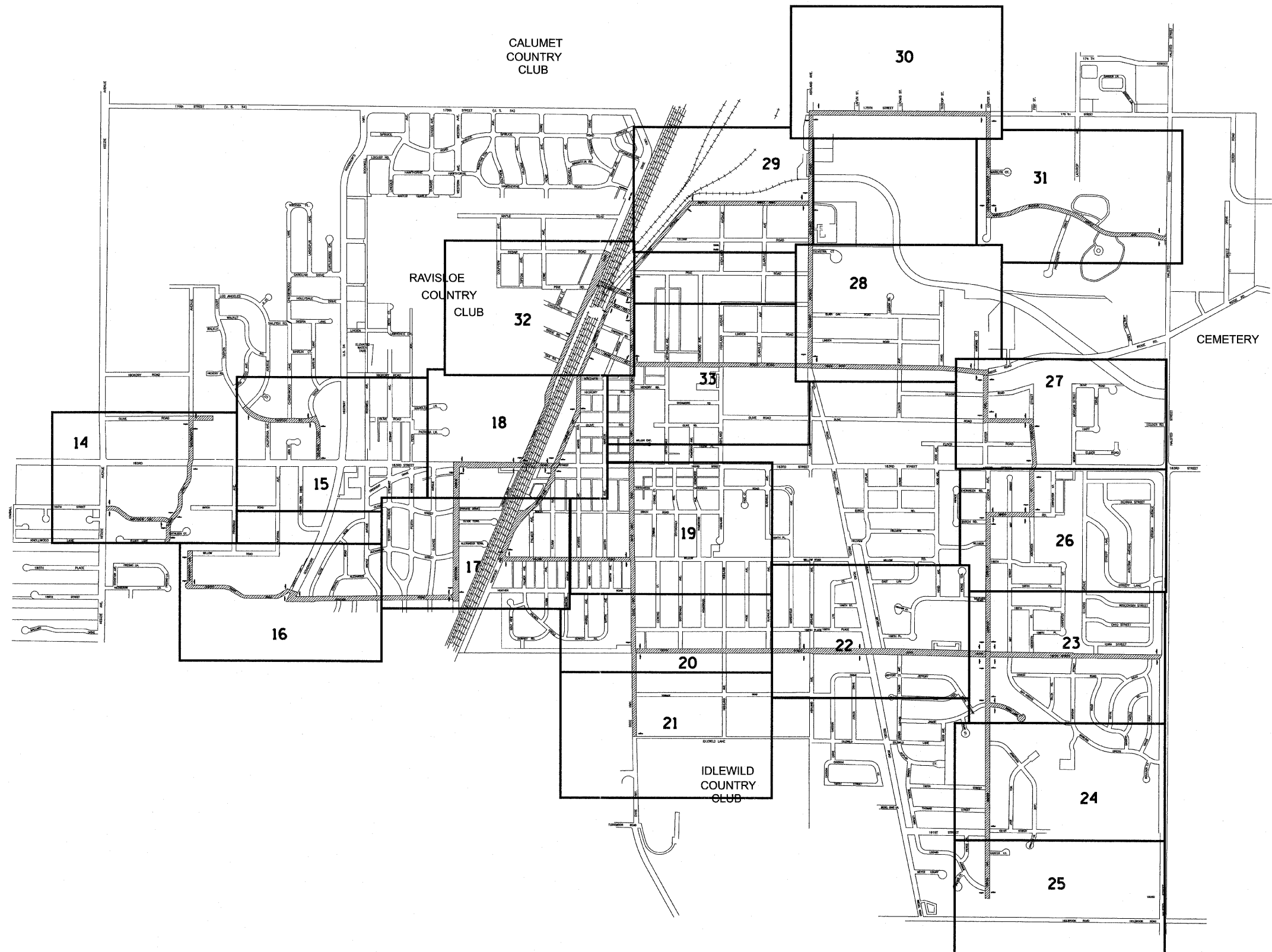
TYLIN INTERNATIONAL	USER NAME = #USER#	DESIGNED - MBR	REVISED -	VILLAGE OF HOMEWOOD	HOMEWOOD ON-STREET BICYCLE NETWORK SIGN SCHEDULE			F.A. RTE.	SECTION	COUNTY	TOTAL SHEETS	SHEET NO.	
	PLOT SCALE = #SCALE#	DRAWN - MBR	REVISED -						08-00125-00-SG	COOK	76	10	
	PLOT DATE = 1/6/2012	CHECKED - DBD	REVISED -		SCALE: N.T.S.	SHEET NO. 5 OF 7 SHEETS	STA.	TO STA.	CONTRACT NO. 63634				
	DATE - 12/19/2011	REVISED -											

SIGN SCHEDULE

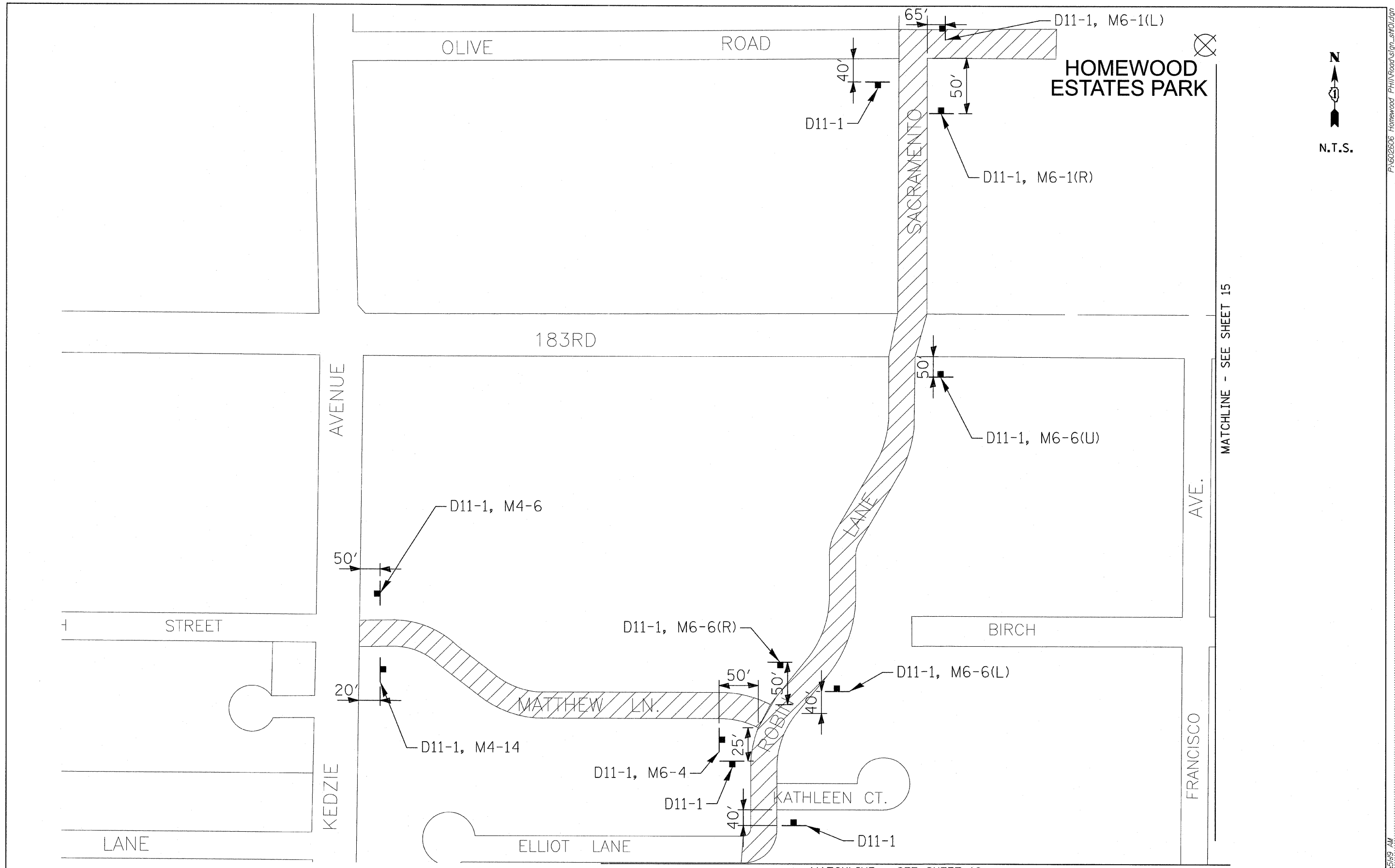
SHEET	INTERSECTION	LOCATION	SIGN POSTS	SIGN TYPE	ARROW	LEGEND	MILEAGE	AREA (SF)		
30	175th St & Ashland Ave	SW	1	D11-1c	U	Downtown		3.0		
		SE	1	D11-1			3.0			
			NE	1	D11-1	R		0.8		
				1	D11-1	L		0.8		
			175th St & Center Ave	NW	1	D11-1c	U	Downtown		3.0
				SW	1	D11-1			3.0	
			SE	1	D11-1	R		0.8		
				1	D11-1	L		0.8		
			31	Center Ave & Maple Ave	NW	1	D11-1			3.0
							M6-1	L		0.8
NE					1	D11-1c	U	Downtown		3.0
NE					*	D11-1			3.0	
Maple Ave & Halsted St	NW	1	D11-1			0.8				
		1	D11-1	R		3.0				
	SW	1	M4-14			2.2				
		1	D11-1			3.0				
32	Dixie Hwy & Pine Rd	SE	1	D11-1c	R	Downtown		3.0		
				M6-1	R		0.8			
	Park Ave & Ridge Rd	NW	1	1	D11-1			3.0		
					Dixie Hwy & Harwood Ave	SE	1	D11-1		3.0
	3				M5-2	R		0.8		
					*	D1-1b	R	Metra	1.5	
					1	D1-1b	L	Metra	1.5	
					*	D1-2b	L	Library	3.0	
							R	Village Hall		
					1	D11-1			3.0	
					*	D11-1			3.0	
					*	D1-1b	U	Library	1.5	
					*	D1-2b	L	Library	3.0	
							L	Metra		
					1	D11-1			3.0	
					*	D11-1			3.0	
							M6-4		0.8	
					1	D11-1			3.0	
							M6-6	U, R	0.8	
					*	D11-1			3.0	
*					D11-1			3.0		
*					D1-3b	U	Metra	4.5		
		R	Village Hall							
		R	Library							

* - MOUNT SIGN TO EXISTING FACILITY

TYLIN INTERNATIONAL	USER NAME = #USER#	DESIGNED - MBR	REVISED -	VILLAGE OF HOMEWOOD	HOMEWOOD ON-STREET BICYCLE NETWORK			F.A. RTE.	SECTION	COUNTY	TOTAL SHEETS	SHEET NO.				
	PLOT SCALE = #SCALE#	DRAWN - MBR	REVISED -		SIGN SCHEDULE								08-00125-00-SG	COOK	76	11
	PLOT DATE = 12/16/2011	CHECKED - DBD	REVISED -		SCALE: N.T.S.	SHEET NO. 6 OF 7 SHEETS	STA.						TO STA.	CONTRACT NO. 63634		
		DATE - 12/19/2011	REVISED -													



TYLIN INTERNATIONAL USER NAME = *USER* PLOT SCALE = *SCALE* PLOT DATE = 12/16/2011	DESIGNED - MBR	REVISED -	VILLAGE OF HOMEWOOD	HOMEWOOD ON-STREET BICYCLE NETWORK SIGNING KEY PLAN				F.A. RTE.	SECTION	COUNTY	TOTAL SHEETS	SHEET NO.
	DRAWN - MBR	REVISED -		08-00125-00-SG	COOK	76	13					
	CHECKED - DBD	REVISED -		SCALE: MULT.S. SHEET NO. OF SHEETS STA. TO STA.				CONTRACT NO. 63634				
DATE - 12/19/2011	REVISED -											



TYLIN INTERNATIONAL

USER NAME = #USER#
 PLOT SCALE = #SCALE#
 PLOT DATE = 12/16/2011

DESIGNED - MBR
 DRAWN - MBR
 CHECKED - DBD
 DATE - 12/19/2011

REVISED -
 REVISED -
 REVISED -
 REVISED -

VILLAGE OF HOMEWOOD

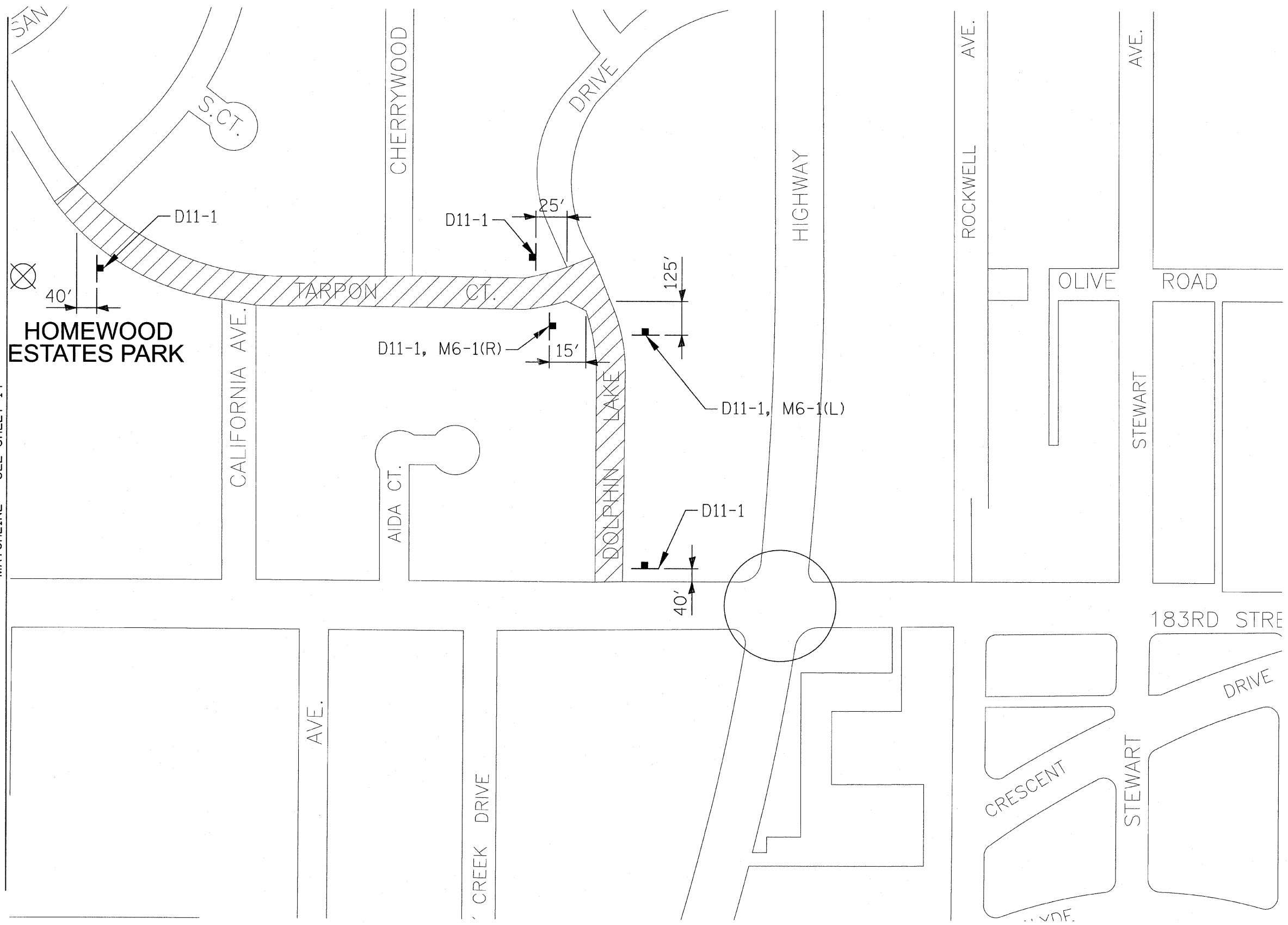
**HOMWOOD ON-STREET BICYCLE NETWORK
 PROPOSED SIGNING PLAN**

SCALE: N.T.S. SHEET NO. OF SHEETS STA. TO STA.

F.A. RTE.	SECTION	COUNTY	TOTAL SHEETS	SHEET NO.
	08-00125-00-SG	COOK	76	14
CONTRACT NO. 63634				


P:\602606_Homewood_PHI\Road\sign_sht01.dgn

P:\602606_Homewood_PHI\Road\sign_sht01.dgn 11/5/11 9:45 AM



MATCHLINE - SEE SHEET 14

HOMWOOD ESTATES PARK



TYLIN INTERNATIONAL

USER NAME = *USER*	DESIGNED - MBR	REVISED -
PLOT SCALE = *SCALE*	DRAWN - MBR	REVISED -
PLOT DATE = 12/16/2011	CHECKED - DBD	REVISED -
	DATE - 12/19/2011	REVISED -

VILLAGE OF HOMWOOD

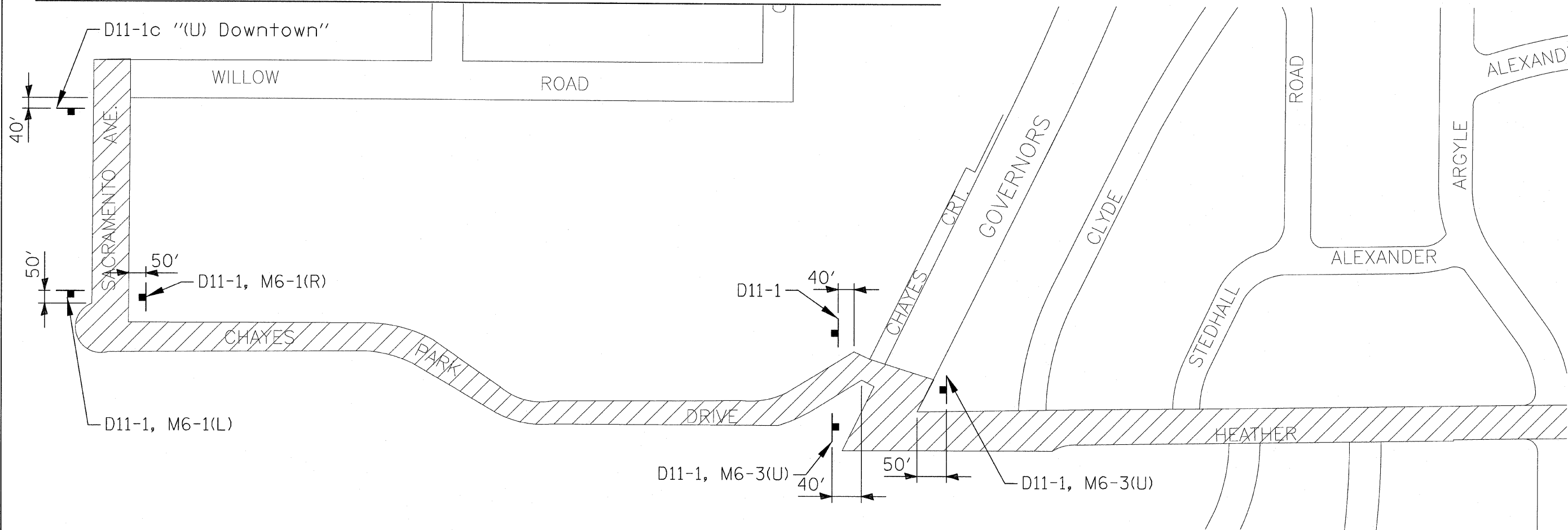
**HOMWOOD ON-STREET BICYCLE NETWORK
PROPOSED SIGNING PLAN**

SCALE: N.T.S. SHEET NO. OF SHEETS STA. TO STA.

F.A. RTE.	SECTION	COUNTY	TOTAL SHEETS	SHEET NO.
	08-00125-00-SG	COOK	76	15
CONTRACT NO.			63634	

P:\602606 Homewood PHII\Road\sign_sht02.dgn

MATCHLINE - SEE SHEET 14



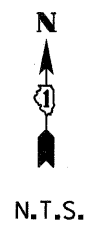
MATCHLINE - SEE SHEET 17



N.T.S.

TYLIN INTERNATIONAL USER NAME = #USER# PLOT SCALE = #SCALE# PLOT DATE = 12/16/2011	DESIGNED - MBR DRAWN - MBR CHECKED - DBD DATE - 12/19/2011	REVISED - REVISED - REVISED - REVISED -	VILLAGE OF HOMEWOOD	HOMEWOOD ON-STREET BICYCLE NETWORK PROPOSED SIGNING PLAN		F.A. RTE. SECTION COUNTY COOK CONTRACT NO. 63634	TOTAL SHEETS 76	SHEET NO. 16	
				SCALE: N.T.S.	SHEET NO. OF SHEETS STA. TO STA.				
	P:\602606 Homewood PHIN\Road\sign_sht03.dgn								

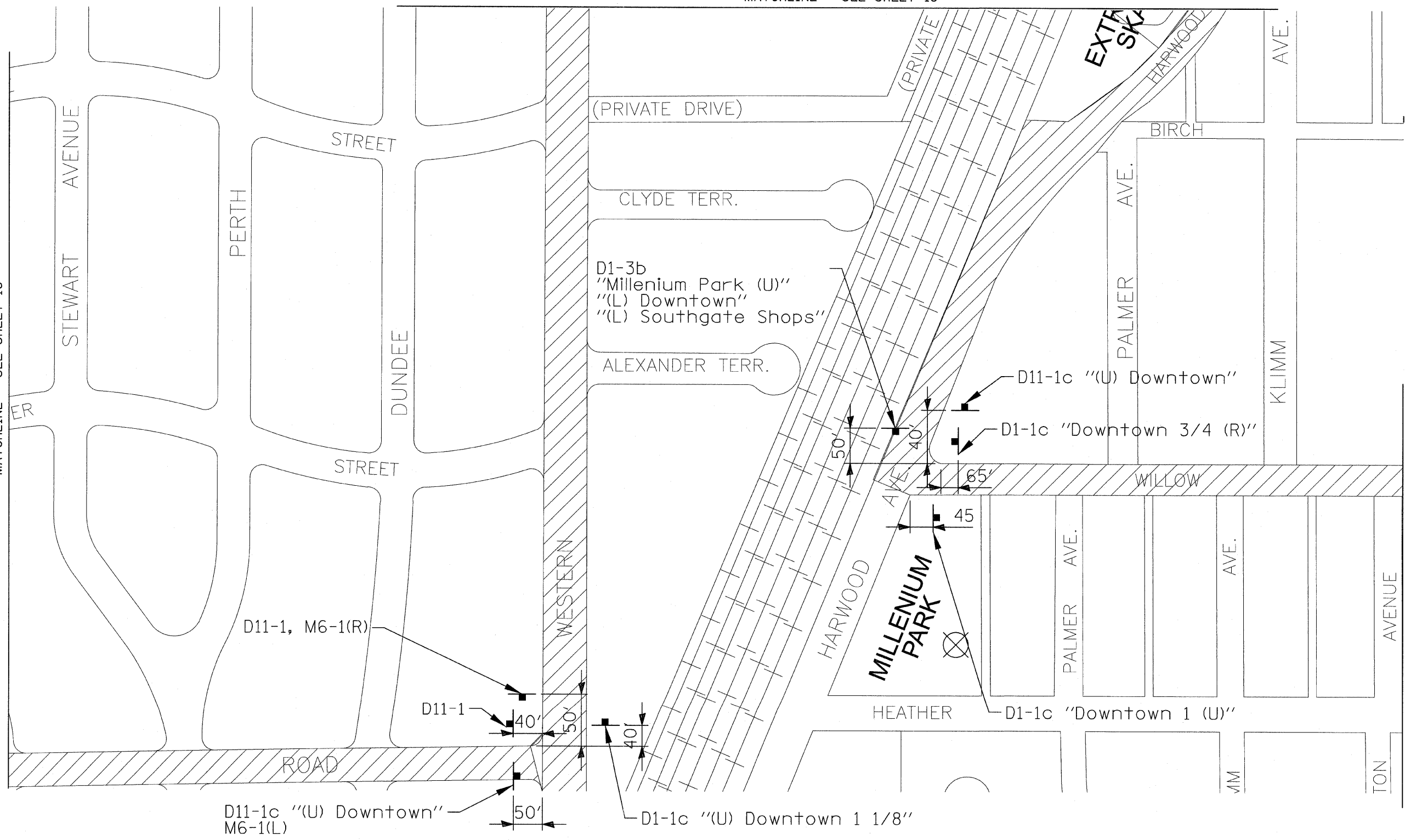
P:\602606 Homewood PHIN\Road\sign_sht03.dgn 12/16/2011 1:51:20 AM



MATCHLINE - SEE SHEET 18

MATCHLINE - SEE SHEET 16

MATCHLINE - SEE SHEET 19



TYLIN INTERNATIONAL

USER NAME = #USER#
PLOT SCALE = #SCALE#
PLOT DATE = 12/16/2011

DESIGNED - MBR
DRAWN - MBR
CHECKED - DBD
DATE - 12/19/2011

REVISED -
REVISED -
REVISED -
REVISED -

VILLAGE OF HOMEWOOD

**HOMEWOOD ON-STREET BICYCLE NETWORK
PROPOSED SIGNING PLAN**

SCALE: N.T.S. SHEET NO. OF SHEETS STA. TO STA.

F.A. RTE.	SECTION	COUNTY	TOTAL SHEETS	SHEET NO.
	08-00125-00-SG	COOK	76	17
CONTRACT NO. 63634				

P:\602606_HomeWood_PHIT\Road\sign_sh04.dgn

P:\602606_HomeWood_PHIT\Road\sign_sh04.dgn 12/16/2011 11:51:21 AM



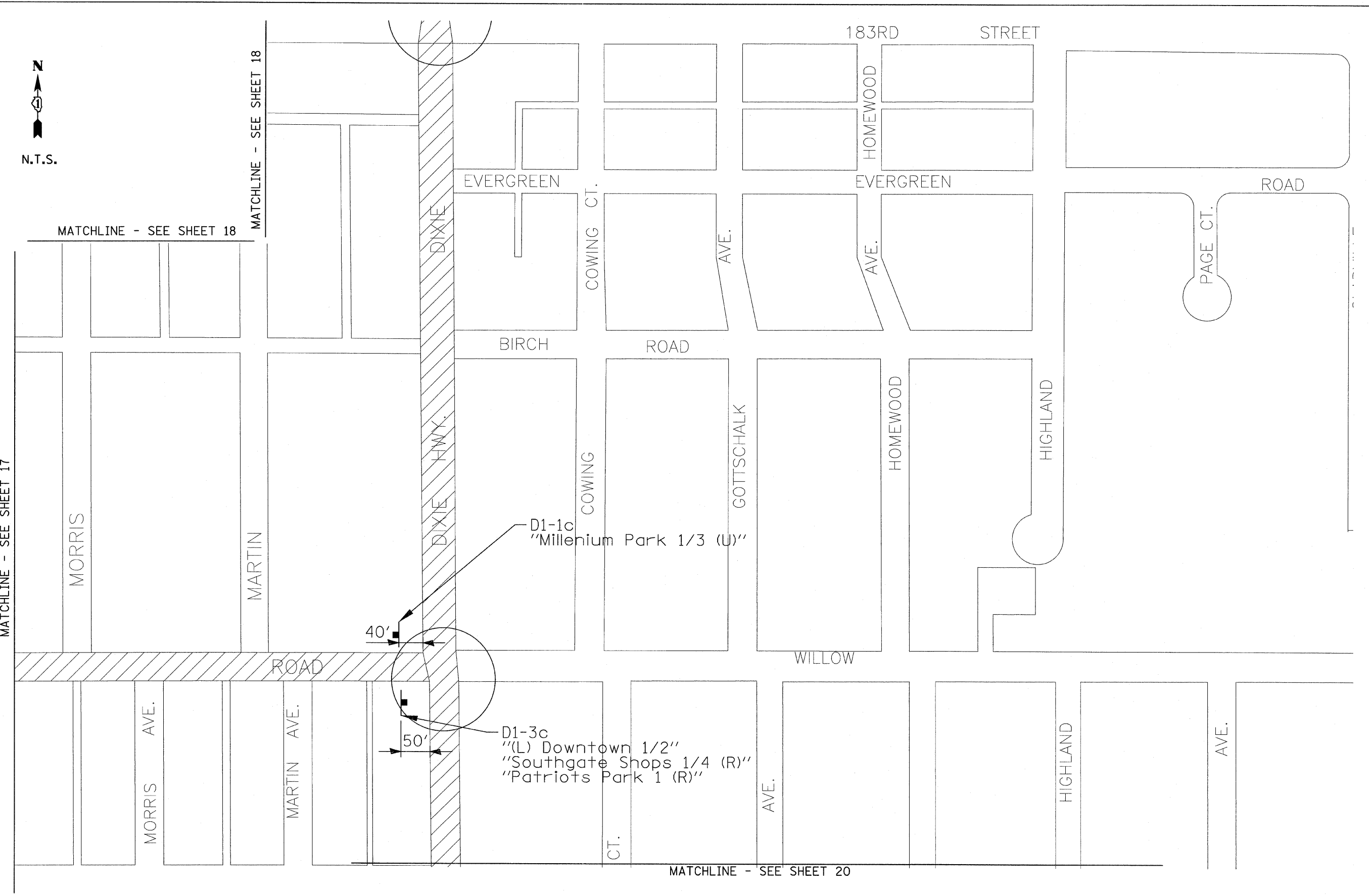
N.T.S.

MATCHLINE - SEE SHEET 17

MATCHLINE - SEE SHEET 18

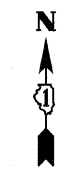
MATCHLINE - SEE SHEET 18

MATCHLINE - SEE SHEET 20

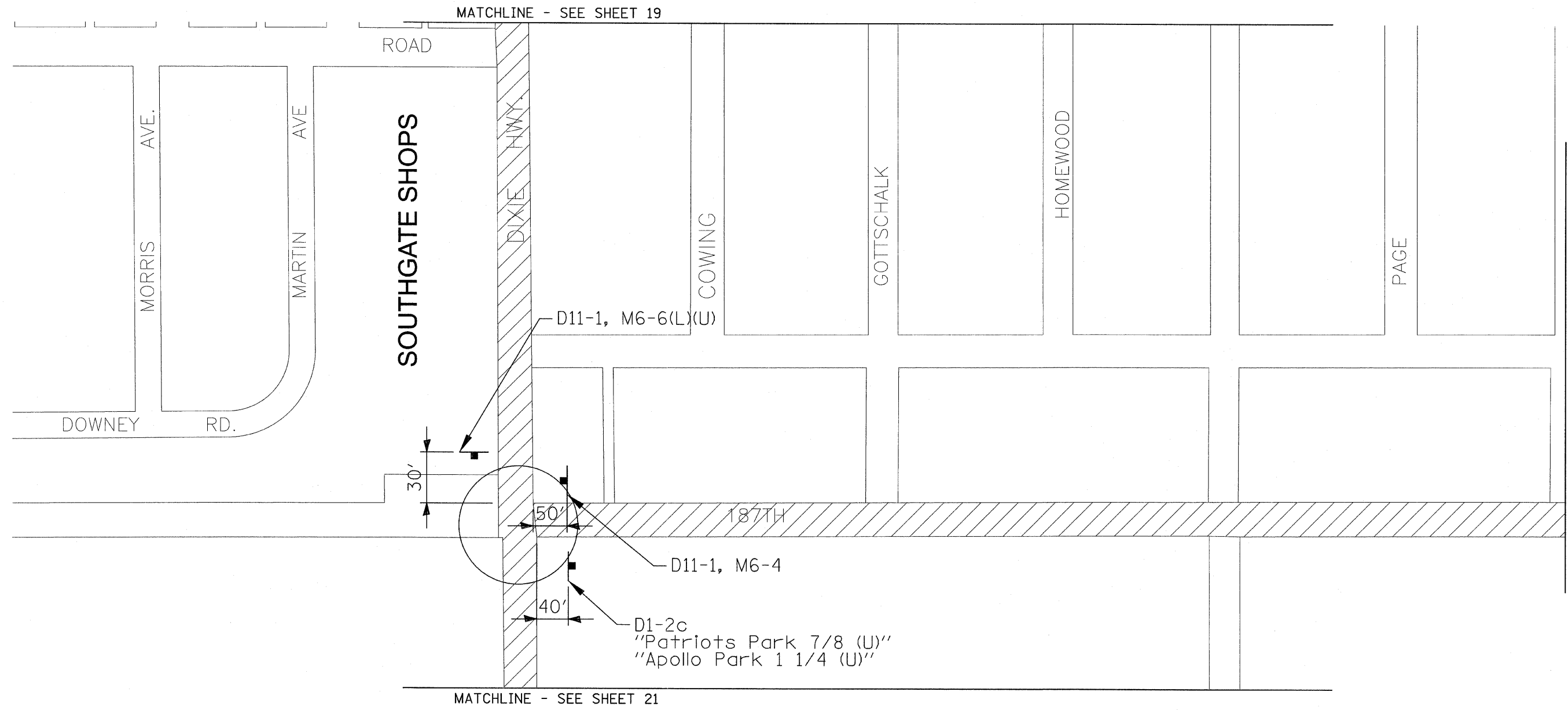


PAGE CT.

TYLIN INTERNATIONAL	USER NAME = #USER#	DESIGNED - MBR	REVISED -	VILLAGE OF HOMEWOOD	HOMEWOOD ON-STREET BICYCLE NETWORK PROPOSED SIGNING PLAN				F.A. RTE.	SECTION	COUNTY	TOTAL SHEETS	SHEET NO.
	PLOT SCALE = #SCALE#	DRAWN - MBR	REVISED -		08-00125-00-SG	COOK	76	19					
	PLOT DATE = 12/16/2011	CHECKED - DBD	REVISED -		SCALE: N.T.S. SHEET NO. OF SHEETS STA. TO STA.				CONTRACT NO. 63634				
	DATE - 12/19/2011	DATE - 12/19/2011	REVISED -										



N.T.S.



TYLIN INTERNATIONAL <small>P:\602606_Homewood_PHI\Road\sign_sht07.dgn</small>	USER NAME = *USER*	DESIGNED - MBR	REVISED -	VILLAGE OF HOMEWOOD	HOMEWOOD ON-STREET BICYCLE NETWORK PROPOSED SIGNING PLAN				F.A. RTE.	SECTION	COUNTY	TOTAL SHEETS	SHEET NO.
	PLOT SCALE = *SCALE*	DRAWN - MBR	REVISED -		08-00125-00-SG	COOK	76	20					
	PLOT DATE = 12/16/2011	CHECKED - DBD	REVISED -		SCALE: N.T.S. SHEET NO. OF SHEETS STA. TO STA.				CONTRACT NO. 63634				
	DATE - 12/19/2011	DATE - 12/19/2011	REVISED -										

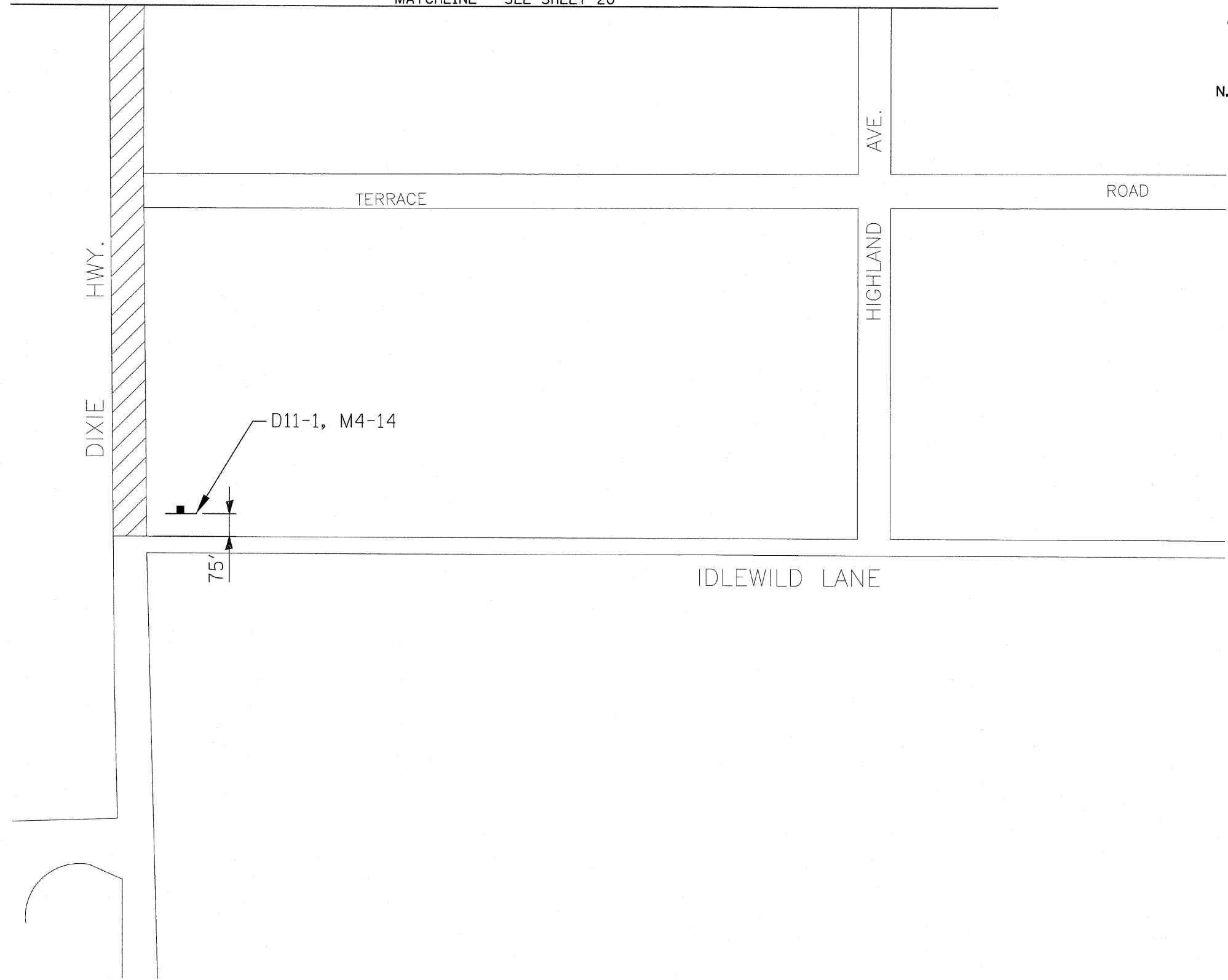
MATCHLINE - SEE SHEET 22

P:\602606_Homewood_PHI\Road\sign_sht07.dgn 12/16/2011 11:51:23 AM

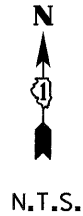


N.T.S.

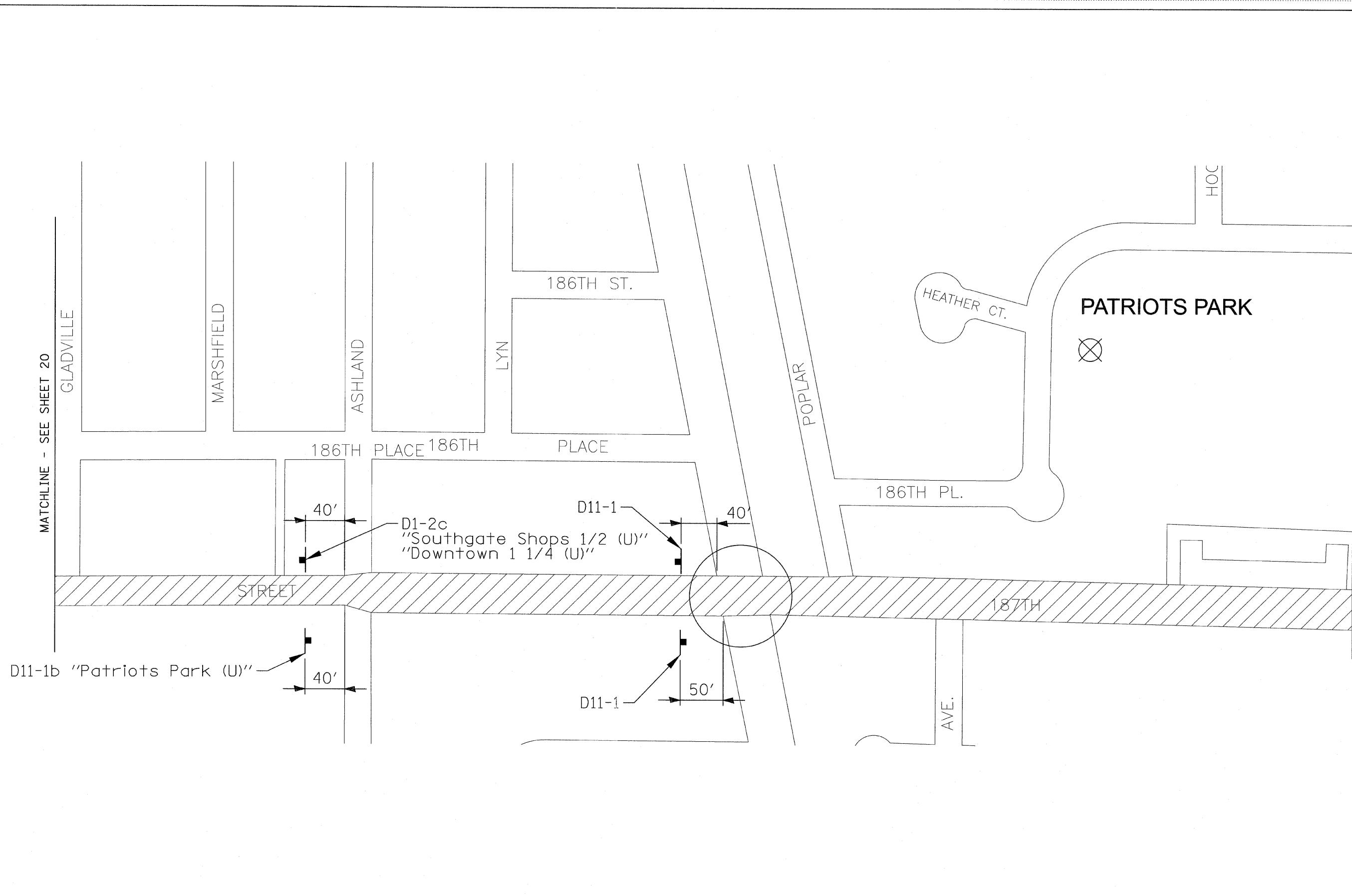
MATCHLINE - SEE SHEET 20



TYLIN INTERNATIONAL	USER NAME = #USER#	DESIGNED - MBR	REVISED -	VILLAGE OF HOMEWOOD	HOMEWOOD ON-STREET BICYCLE NETWORK PROPOSED SIGNING PLAN			F.A. RTE.	SECTION	COUNTY	TOTAL SHEETS	SHEET NO.
	PLOT SCALE = #SCALE#	DRAWN - MBR	REVISED -		08-00125-00-SG	COOK	76	21				
	PLOT DATE = 12/16/2011	CHECKED - DBD	REVISED -		SCALE: N.T.S. SHEET NO. OF SHEETS STA. TO STA.			CONTRACT NO. 63634				
		DATE - 12/19/2011	REVISED -									



N.T.S.



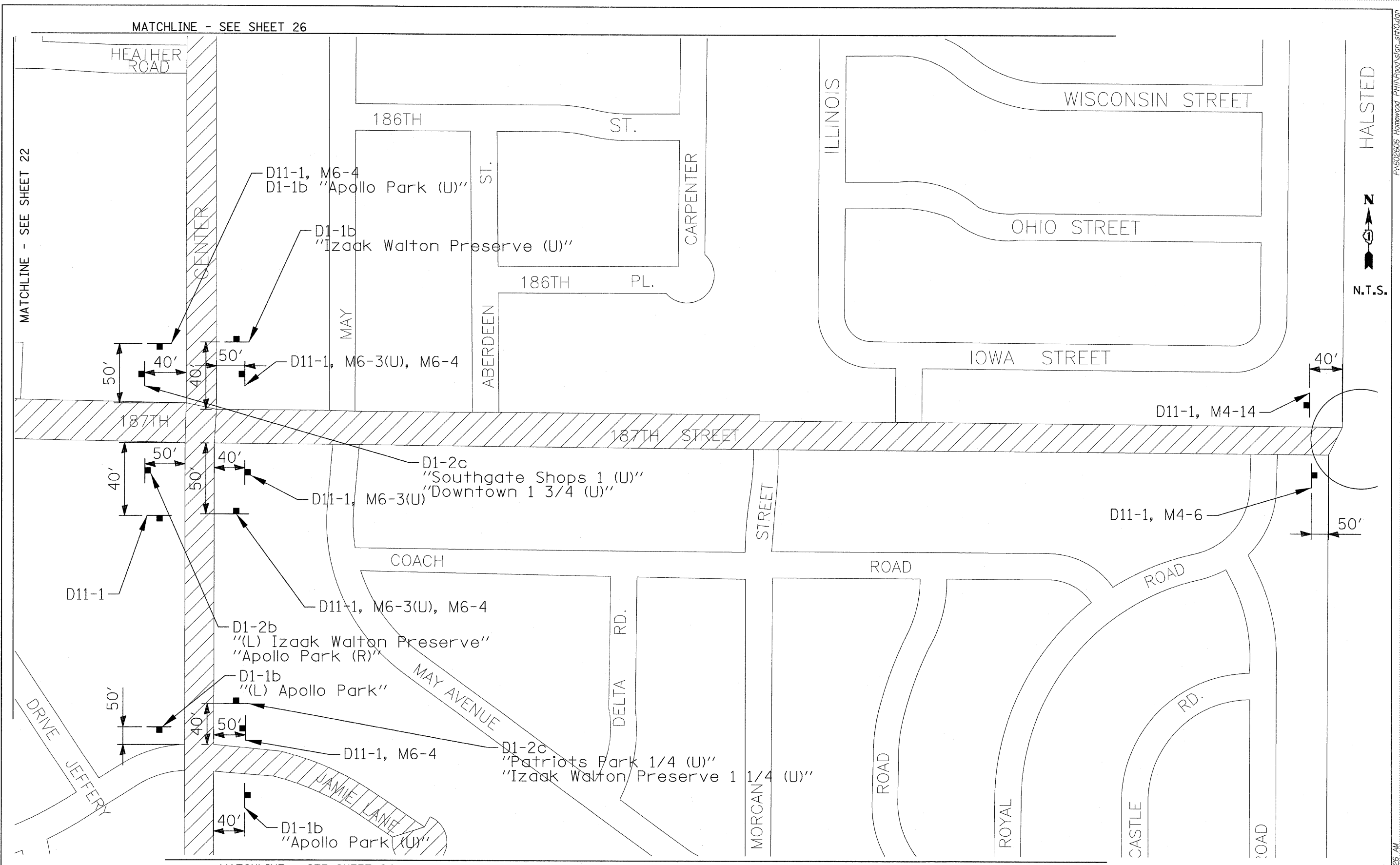
MATCHLINE - SEE SHEET 20

MATCHLINE - SEE SHEET 23

TYLIN INTERNATIONAL	USER NAME = #USER#	DESIGNED - MBR	REVISED -	VILLAGE OF HOMEWOOD	HOMWOOD ON-STREET BICYCLE NETWORK PROPOSED SIGNING PLAN			F.A. RTE.	SECTION	COUNTY	TOTAL SHEETS	SHEET NO.
	PLOT SCALE = #SCALE#	DRAWN - MBR	REVISED -		08-00125-00-SG	COOK	76	22				
	PLOT DATE = 12/16/2011	CHECKED - DBD	REVISED -		CONTRACT NO. 63634							
	DATE - 12/19/2011	DATE - 12/19/2011	REVISED -		SCALE: N.T.S.	SHEET NO.	OF SHEETS	STA.	TO STA.			

P:\602606 Homewood PHII\Road\sign_sht09.dgn

P:\602606 Homewood PHII\Road\sign_sht09.dgn 12/16/2011 1:51:25 AM



TYLIN INTERNATIONAL	USER NAME = #USER#	DESIGNED - MBR	REVISED -
	PLOT SCALE = #SCALE#	DRAWN - MBR	REVISED -
	PLOT DATE = 12/16/2011	CHECKED - DBD	REVISED -
		DATE - 12/19/2011	REVISED -

DESIGNED - MBR	REVISED -
DRAWN - MBR	REVISED -
CHECKED - DBD	REVISED -
DATE - 12/19/2011	REVISED -

VILLAGE OF HOMEWOOD

**HOMEWOOD ON-STREET BICYCLE NETWORK
PROPOSED SIGNING PLAN**

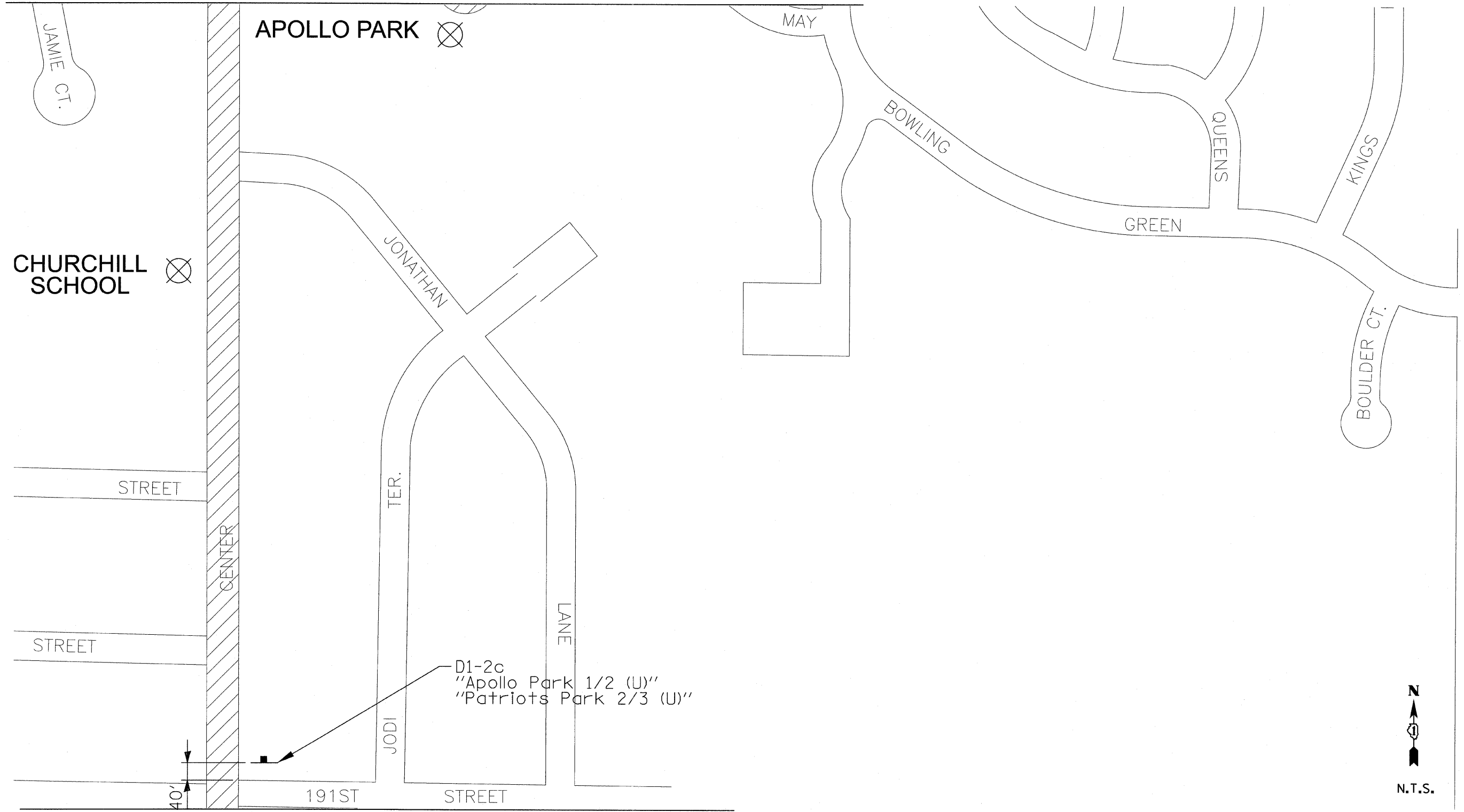
SCALE: N.T.S. SHEET NO. OF SHEETS STA. TO STA.

F.A. RTE.	SECTION	COUNTY	TOTAL SHEETS	SHEET NO.
	08-00125-00-SG	COOK	76	23
	CONTRACT NO. 63634			

P:\602606_Homewood_PHIIRoad\sign_sht10.dgn

P:\602606_Homewood_PHIIRoad\sign_sht10.dgn 11:51:26 AM

MATCHLINE - SEE SHEET 23



D1-2c
 "Apollo Park 1/2 (U)"
 "Patriots Park 2/3 (U)"

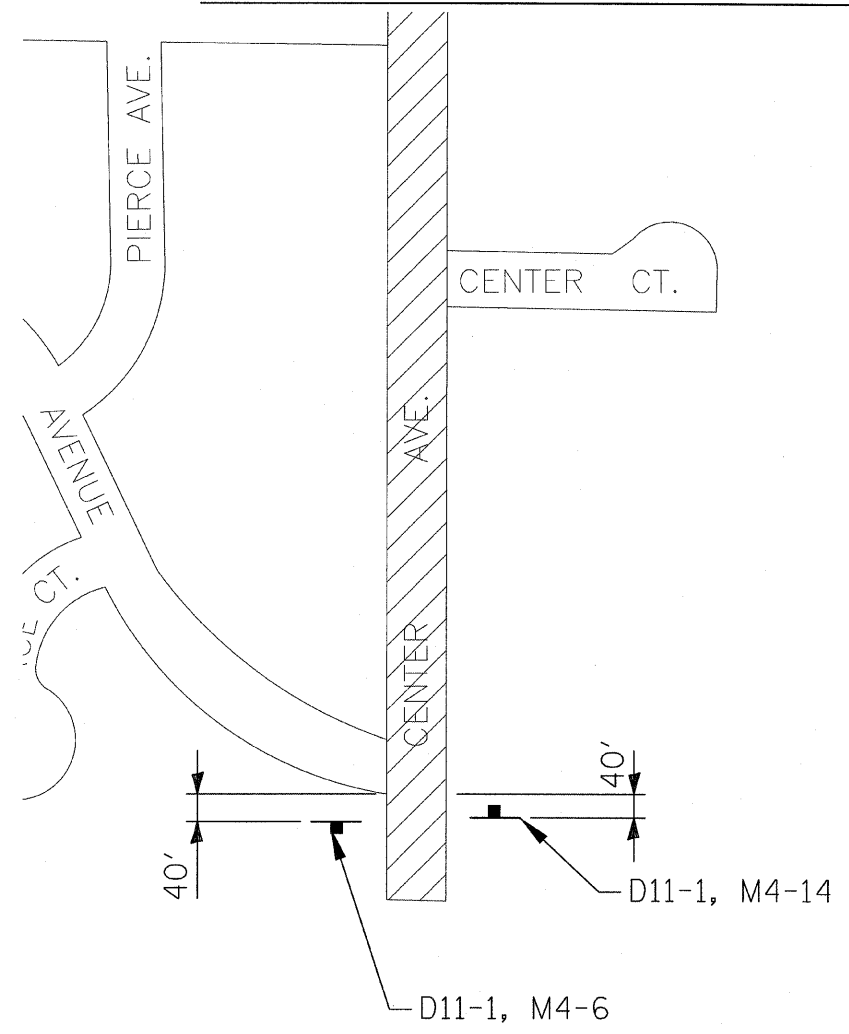

MATCHLINE - SEE SHEET 25

TYLIN INTERNATIONAL USER NAME = #USER* PLOT SCALE = #SCALE* PLOT DATE = 12/16/2011	DESIGNED - MBR	REVISED -	VILLAGE OF HOMEWOOD	HOMWOOD ON-STREET BICYCLE NETWORK PROPOSED SIGNING PLAN		F.A. RTE.	SECTION	COUNTY	TOTAL SHEETS	SHEET NO.
	DRAWN - MBR	REVISED -		08-00125-00-SG	COOK	76	24			
	CHECKED - DBD	REVISED -		CONTRACT NO. 63634						
	DATE - 12/19/2011	REVISED -		SCALE: N.T.S.	SHEET NO.	OF SHEETS	STA.	TO STA.		

P:\602606 Homewood PHIN\Road\sign_sht11.dgn

P:\602606 Homewood PHIN\Road\sign_sht11.dgn
 12/16/2011 11:51:27 AM

MATCHLINE - SEE SHEET 24




HOLBROOK ROAD

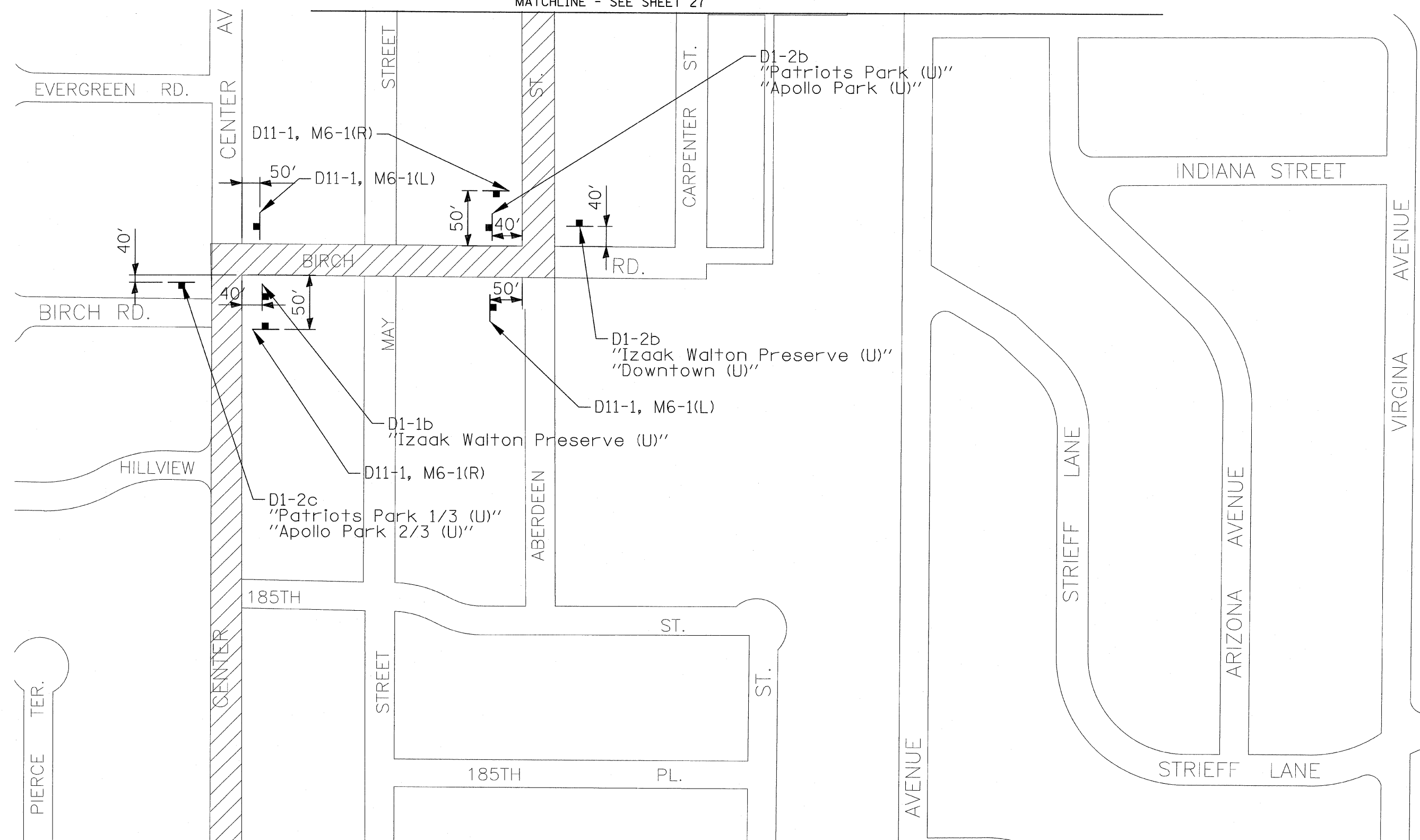
HOLBROOK ROAD

0

TYLIN INTERNATIONAL	USER NAME = #USER#	DESIGNED - MBR	REVISED -	VILLAGE OF HOMEWOOD	HOMWOOD ON-STREET BICYCLE NETWORK PROPOSED SIGNING PLAN	F.A. RTE.	SECTION	COUNTY	TOTAL SHEETS	SHEET NO.
	PLOT SCALE = #SCALE#	DRAWN - MBR	REVISED -			08-00125-00-SG	COOK	76	25	
	PLOT DATE = 12/16/2011	CHECKED - DBD	REVISED -			CONTRACT NO. 63634				
SCALE: N.T.S.					SHEET NO.	OF	SHEETS	STA.	TO STA.	



MATCHLINE - SEE SHEET 27



MATCHLINE - SEE SHEET 23

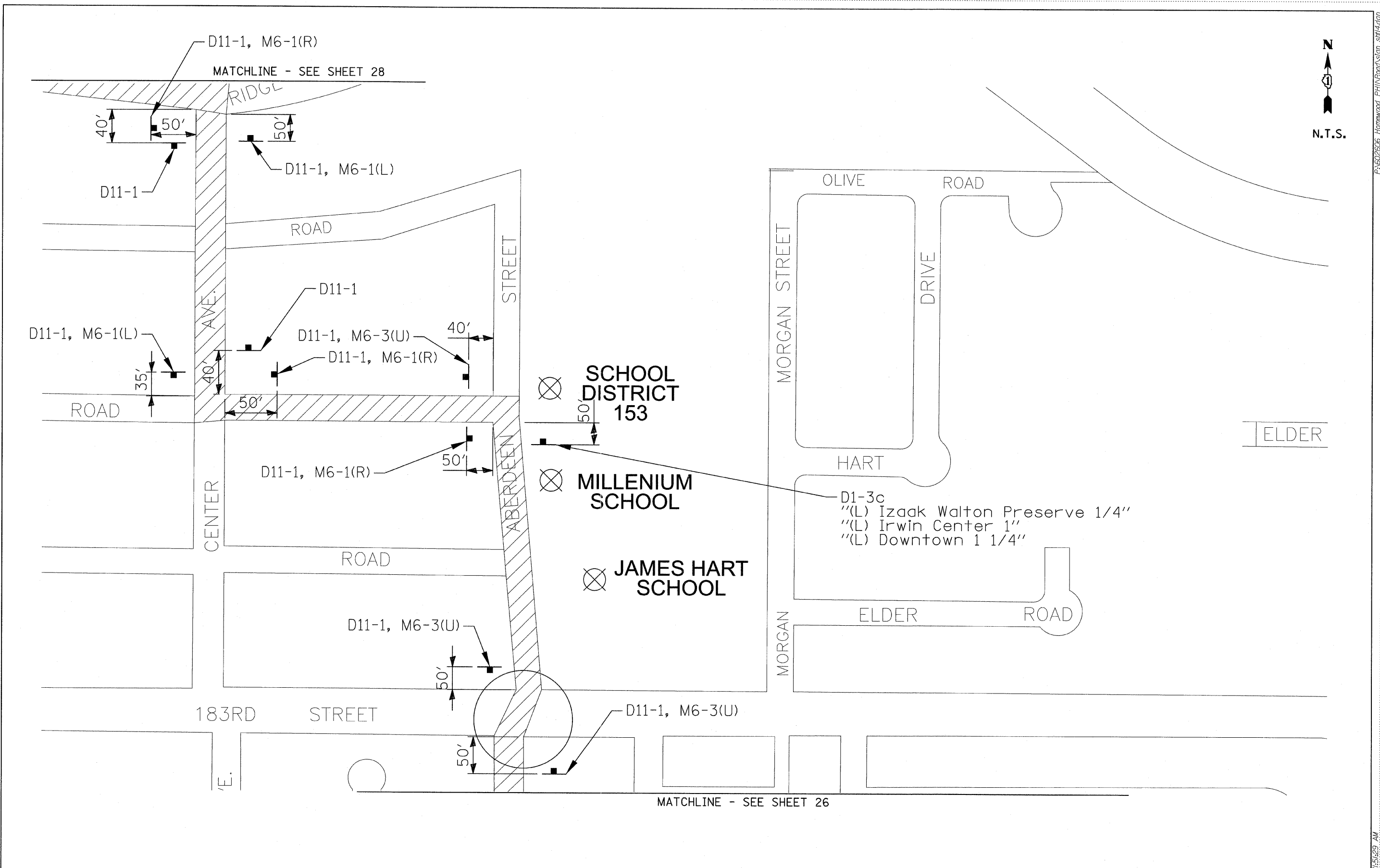
TYLIN INTERNATIONAL USER NAME = #USER# PLOT SCALE = #SCALE# PLOT DATE = 12/16/2011	DESIGNED - MBR	REVISED -	VILLAGE OF HOMEWOOD	HOMEWOOD ON-STREET BICYCLE NETWORK PROPOSED SIGNING PLAN			F.A. RTE.	SECTION	COUNTY	TOTAL SHEETS	SHEET NO.
	DRAWN - MBR	REVISED -		08-00125-00-SG	COOK	76	26				
	CHECKED - DBD	REVISED -		CONTRACT NO. 63634							
	DATE - 12/19/2011	REVISED -		SCALE: N.T.S.	SHEET NO. OF SHEETS	STA. TO STA.					

P:\602606 Homewood PHIN\Road\sign_sht13.dgn

P:\602606 Homewood PHIN\Road\sign_sht13.dgn
 12/16/2011 11:51:29 AM



P:\602606_HomeWood_PHI\Road\sign_sh14.dgn 12/15/2011 1:51:29 AM



TYLIN INTERNATIONAL

USER NAME = #USER#
 PLOT SCALE = #SCALE#
 PLOT DATE = 12/16/2011

DESIGNED - MBR
 DRAWN - MBR
 CHECKED - DBD
 DATE - 12/19/2011

REVISED -
 REVISED -
 REVISED -
 REVISED -

VILLAGE OF HOMEWOOD

**HOMEWOOD ON-STREET BICYCLE NETWORK
 PROPOSED SIGNING PLAN**

F.A. RTE.	SECTION	COUNTY	TOTAL SHEETS	SHEET NO.
	08-00125-00-SG	COOK	76	27
CONTRACT NO. 63634				

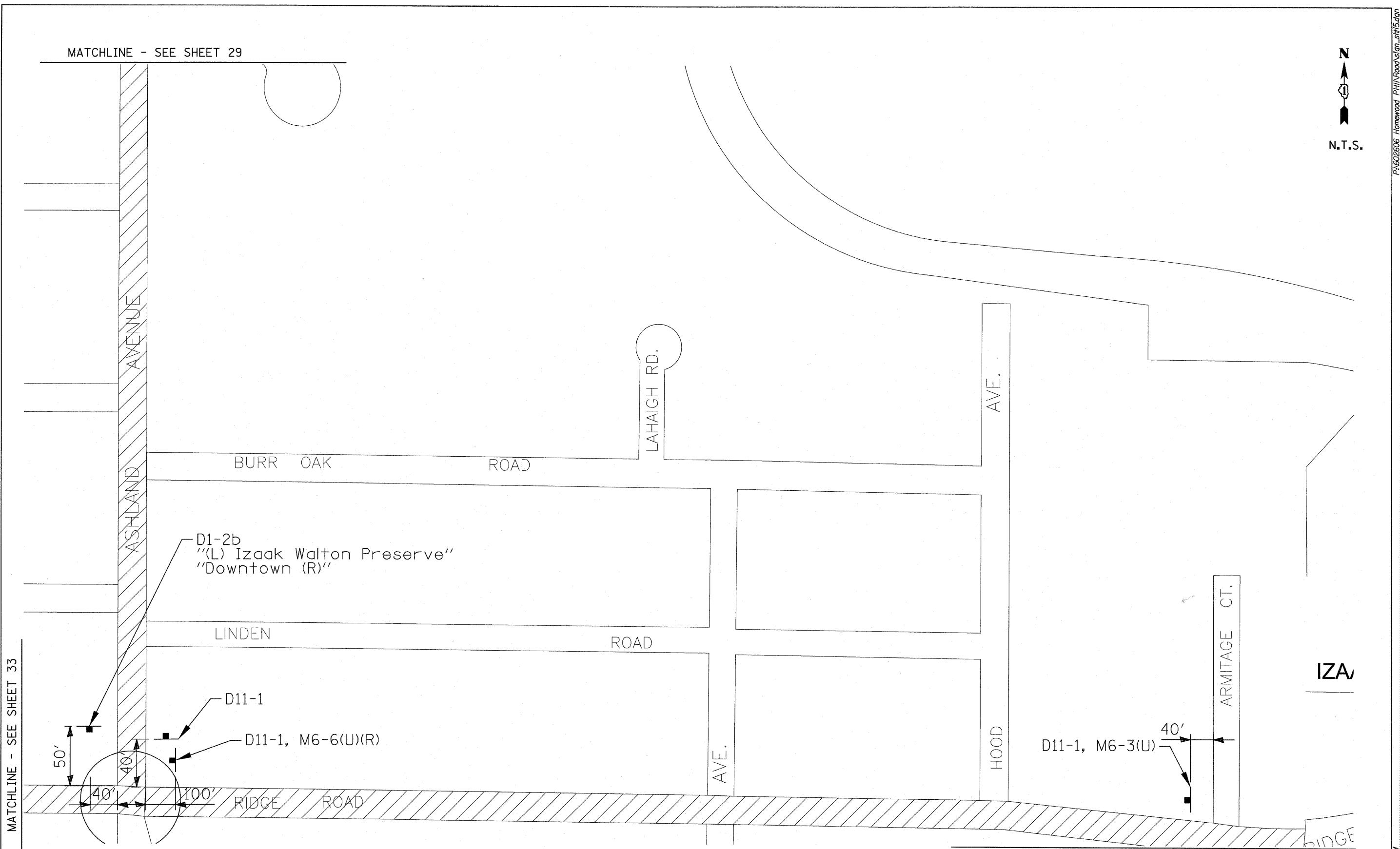
P:\602606_HomeWood_PHI\Road\sign_sh14.dgn

SCALE: N.T.S. SHEET NO. OF SHEETS STA. TO STA.

MATCHLINE - SEE SHEET 29



N.T.S.



MATCHLINE - SEE SHEET 33

MATCHLINE - SEE SHEET 27

TYLIN INTERNATIONAL

USER NAME = #USER#	DESIGNED - MBR	REVISED -
PLOT SCALE = #SCALE#	DRAWN - MBR	REVISED -
PLOT DATE = 1/18/2012	CHECKED - DBD	REVISED -
	DATE - 12/19/2011	REVISED -

VILLAGE OF HOMEWOOD


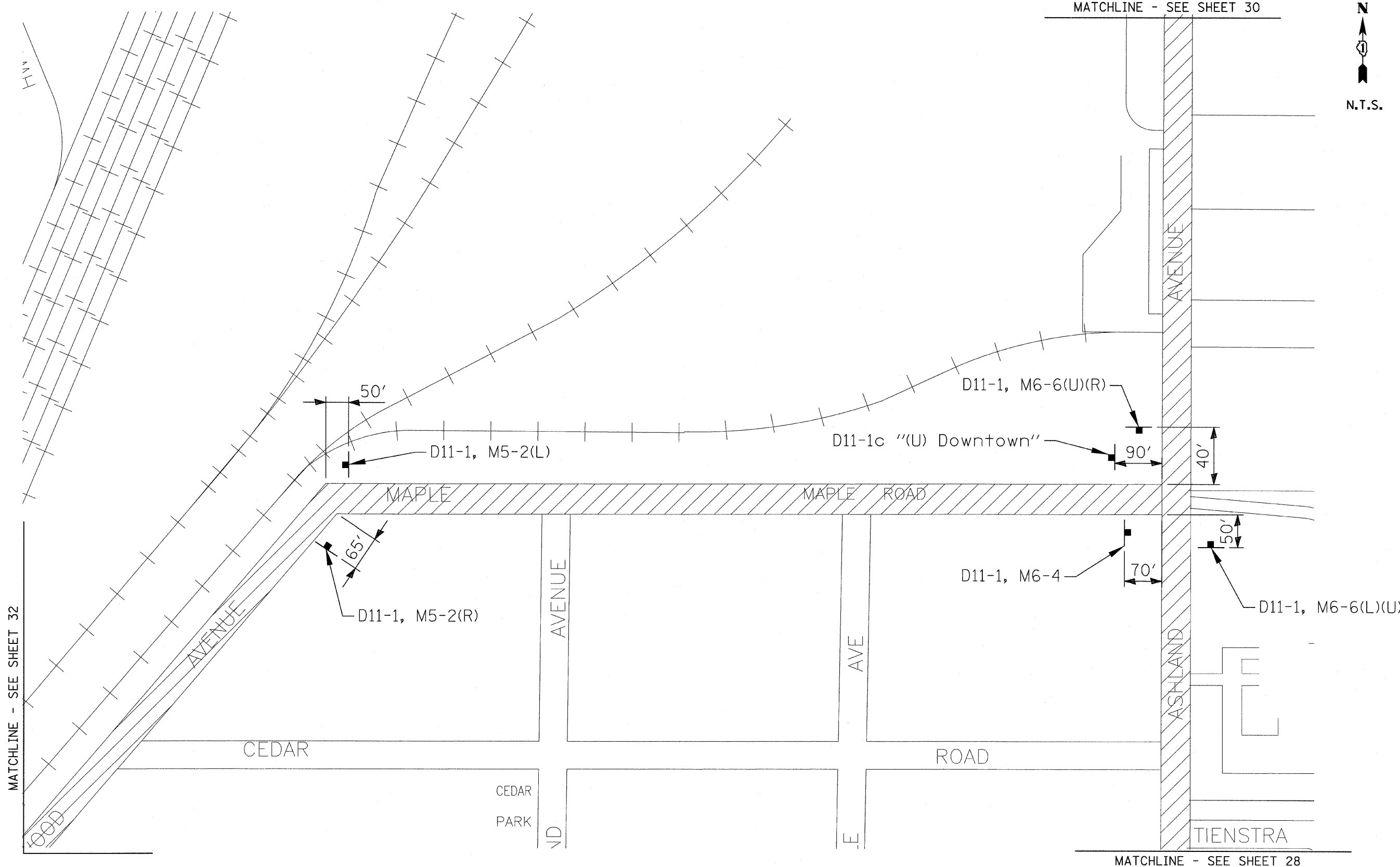
**HOMEWOOD ON-STREET BICYCLE NETWORK
PROPOSED SIGNING PLAN**

SCALE: N.T.S. SHEET NO. OF SHEETS STA. TO STA.

F.A. RTE.	SECTION	COUNTY	TOTAL SHEETS	SHEET NO.
	08-00125-00-SG	COOK	76	28
CONTRACT NO. 63634				

P:\602606 Homewood PH\Road\sign_sht15.dgn

P:\602606 Homewood PH\Road\sign_sht15.dgn 1/18/2012 4:50:21 PM

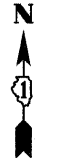


MATCHLINE - SEE SHEET 32

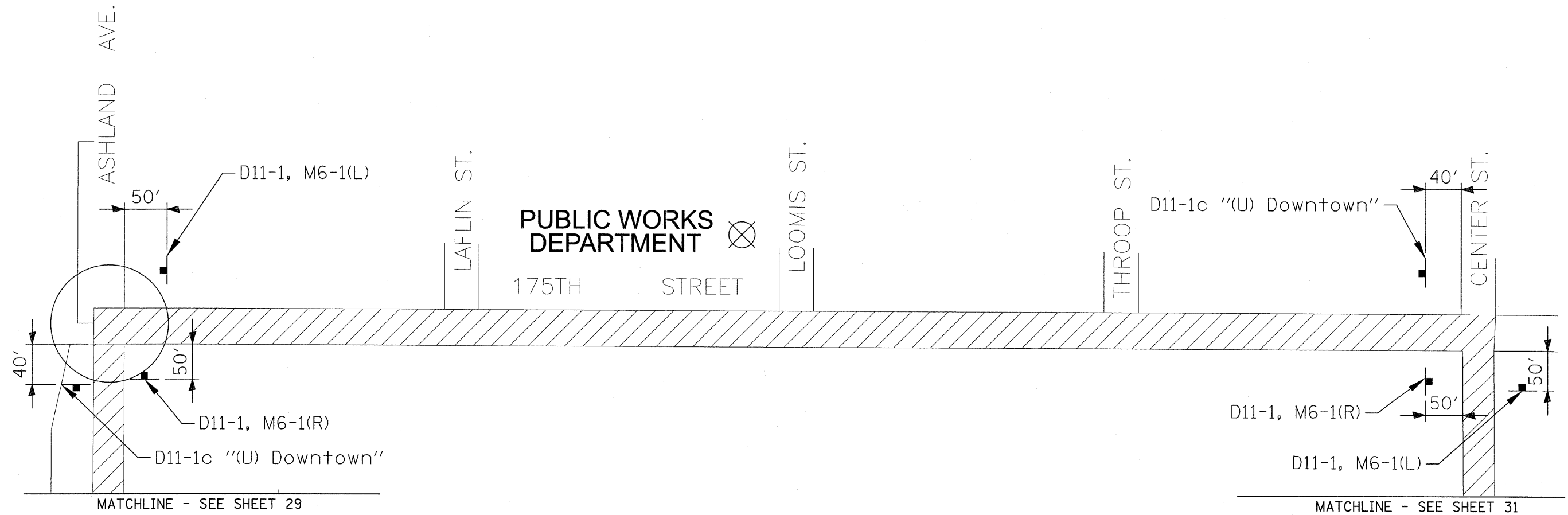
MATCHLINE - SEE SHEET 30

MATCHLINE - SEE SHEET 28

TYLIN INTERNATIONAL	USER NAME = #USER#	DESIGNED - MBR	REVISED -	VILLAGE OF HOMEWOOD	HOMWOOD ON-STREET BICYCLE NETWORK PROPOSED SIGNING PLAN			F.A. RTE.	SECTION	COUNTY	TOTAL SHEETS	SHEET NO.
	PLOT SCALE = #SCALE#	DRAWN - MBR	REVISED -		08-00125-00-SG	COOK	76	29				
	PLOT DATE = 12/16/2011	CHECKED - DBD	REVISED -		CONTRACT NO. 63634							
	DATE - 12/19/2011	REVISED -	SCALE: N.T.S.		SHEET NO. 16 OF 20 SHEETS	STA.	TO STA.					

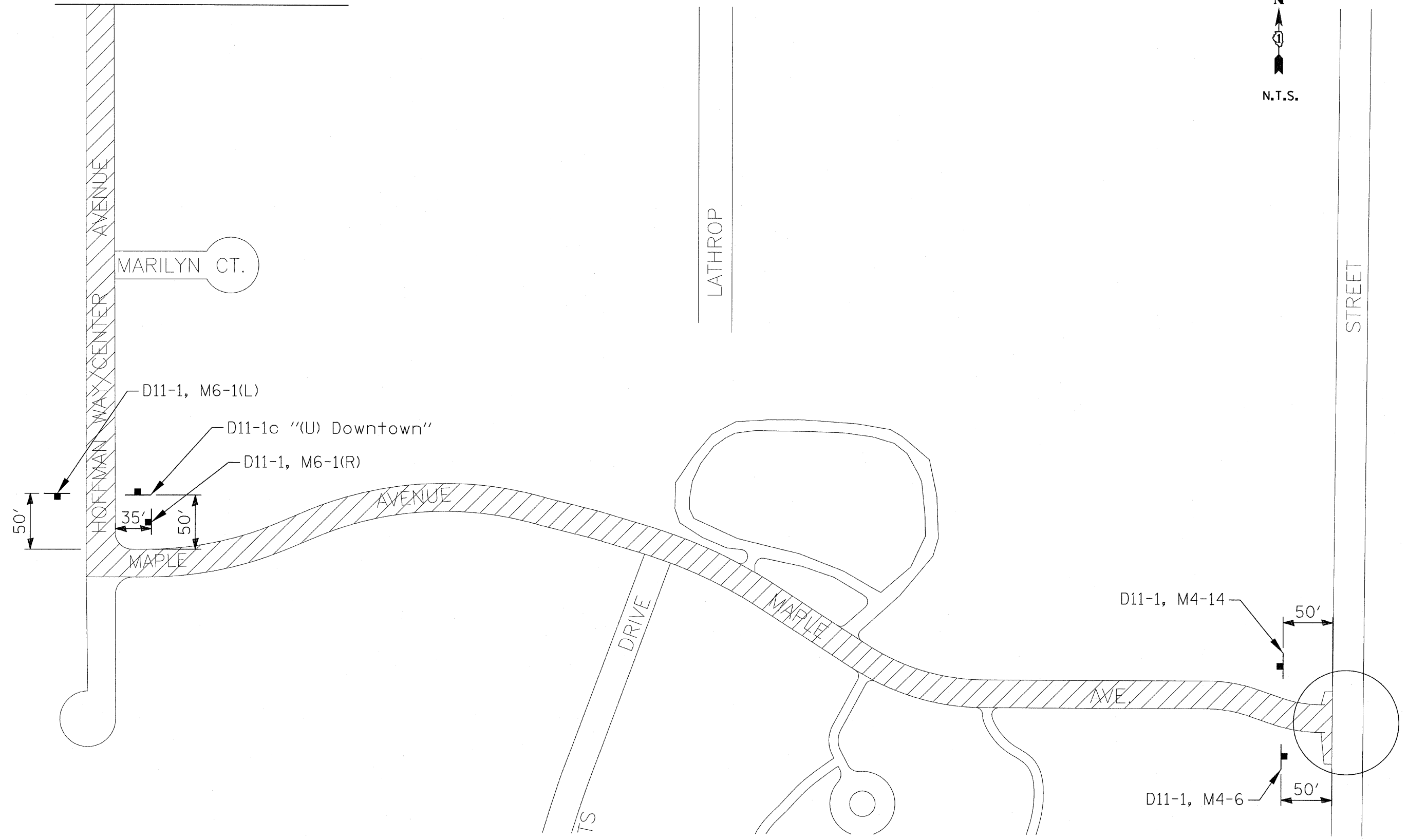



N.T.S.



TYLIN INTERNATIONAL	USER NAME = #USER#	DESIGNED - MBR	REVISED -	VILLAGE OF HOMEWOOD	HOMEWOOD ON-STREET BICYCLE NETWORK PROPOSED SIGNING PLAN	F.A. RTE.	SECTION	COUNTY	TOTAL SHEETS	SHEET NO.
	PLOT SCALE = #SCALE#	DRAWN - MBR	REVISED -			08-00125-00-SG	COOK	76	30	
	PLOT DATE = 12/16/2011	CHECKED - DBD	REVISED -			CONTRACT NO. 63634				
	DATE - 12/19/2011	REVISED -	SCALE: N.T.S.			SHEET NO.	OF SHEETS	STA. TO STA.		

MATCHLINE - SEE SHEET 30



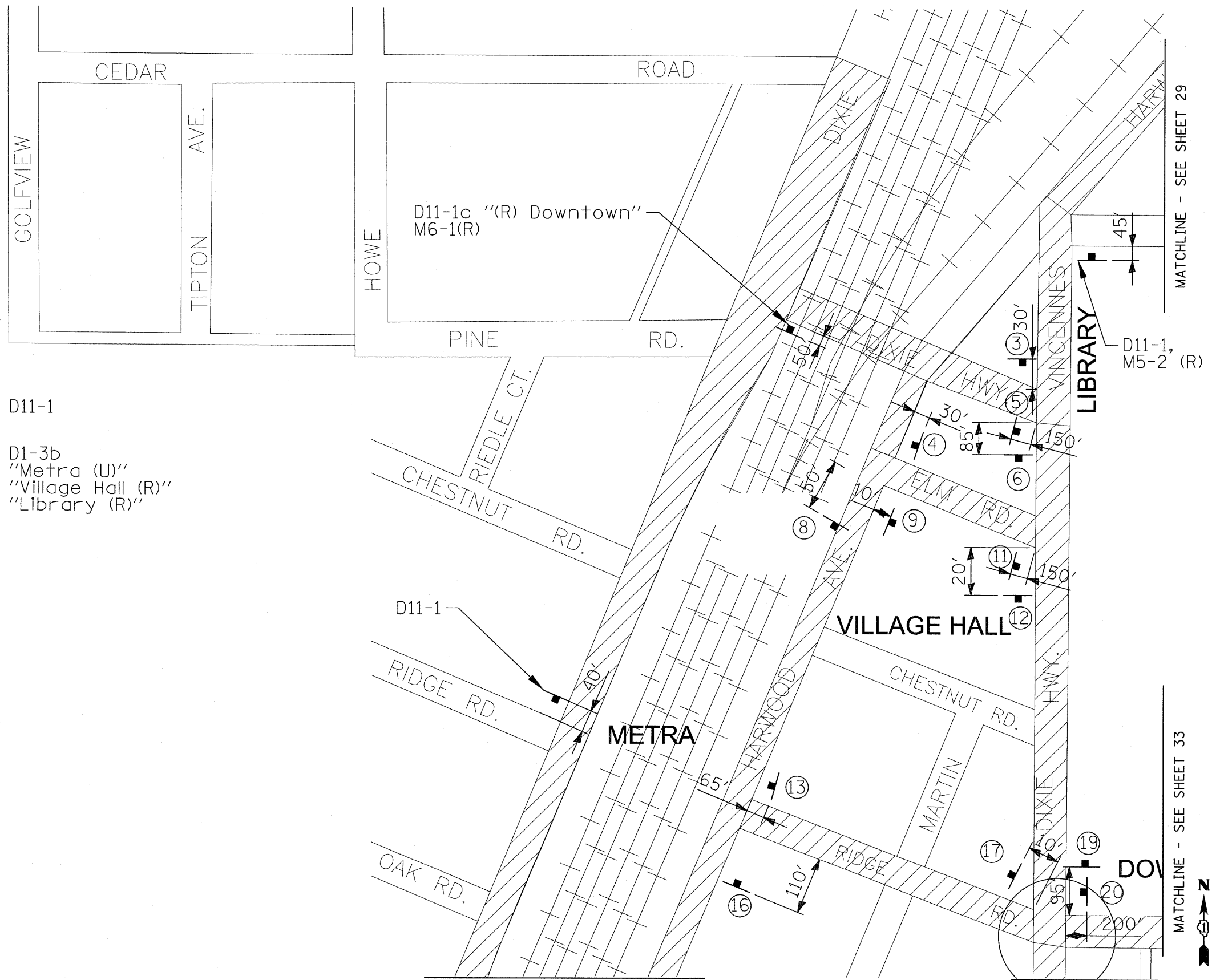
TYLIN INTERNATIONAL	USER NAME = #USER#	DESIGNED - MBR	REVISED -	VILLAGE OF HOMEWOOD	HOMEWOOD ON-STREET BICYCLE NETWORK PROPOSED SIGNING PLAN			F.A. RTE.	SECTION	COUNTY	TOTAL SHEETS	SHEET NO.
	PLOT SCALE = #SCALE#	DRAWN - MBR	REVISED -					08-00125-00-SG	COOK	76	31	
	PLOT DATE = 12/16/2011	CHECKED - DBD	REVISED -		SCALE: N.T.S.	SHEET NO.	OF SHEETS	STA.	TO STA.	CONTRACT NO. 63634		
		DATE - 12/19/2011	REVISED -									

P:\6202606_Homewood_PHIINRoad\sign_sht18.dgn

P:\6202606_Homewood_PHIINRoad\sign_sht18.dgn 12/16/2011 11:51:33 AM

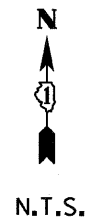
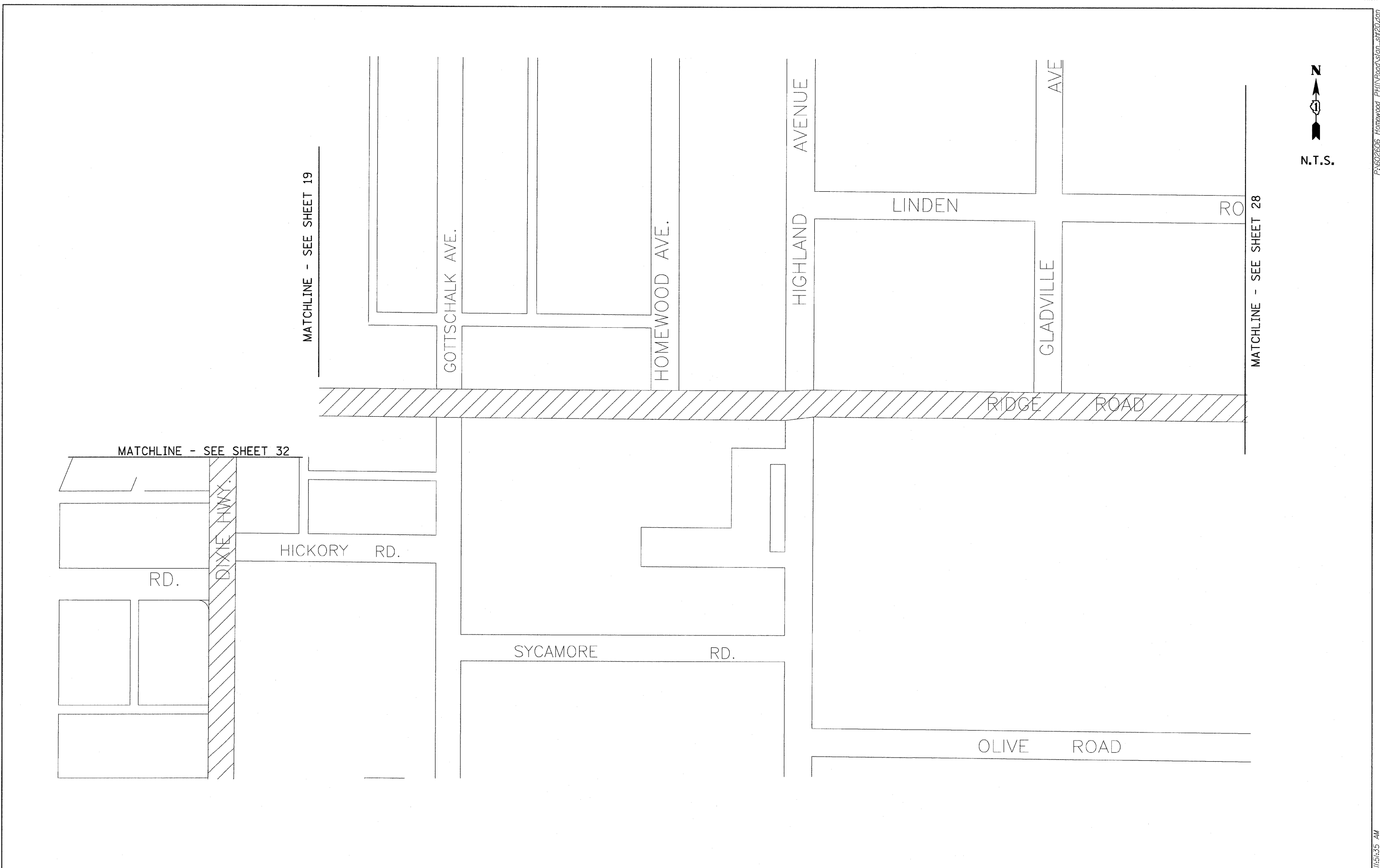
- ① NOT USED
- ② NOT USED
- ③ D1-1b "Metra (R)"
- ④ D1-1b "(L) Metra"
- ⑤ D1-2b "Village Hall (R)" "(L) Library"
- ⑥ D11-1
- ⑦ NOT USED
- ⑧ D11-1
- ⑨ D1-1b "Library (U)"
- ⑩ NOT USED
- ⑪ D1-2b "(L) Library" "(L) Metra"
- ⑫ D11-1
- ⑬ D11-1, M6-4
- ⑭ NOT USED
- ⑮ NOT USED
- ⑯ D11-1, M6-6(U)(R)
- ⑰ D11-1
- ⑱ NOT USED

- ⑱ D11-1
- ⑳ D1-3b "Metra (U)" "Village Hall (R)" "Library (R)"



TYLIN INTERNATIONAL	USER NAME = #USER#	DESIGNED - MBR	REVISED -	VILLAGE OF HOMEWOOD	HOMWOOD ON-STREET BICYCLE NETWORK PROPOSED SIGNING PLAN			F.A. RTE.	SECTION 08-00125-00-SG	COUNTY COOK	TOTAL SHEETS 76	SHEET NO. 32	
	PLOT SCALE = #SCALE#	CHECKED - DBD	REVISED -		SCALE: N.T.S.	SHEET NO. OF SHEETS	STA. TO STA.	CONTRACT NO. 63634					
	PLOT DATE = 12/16/2011	DATE - 12/19/2011	REVISED -										

P:\602606_Homewood_PHI1\Road\sign_sht19.dgn



TYLIN INTERNATIONAL

USER NAME = #USER#
 PLOT SCALE = #SCALE#
 PLOT DATE = 12/16/2011

DESIGNED - MBR
 DRAWN - MBR
 CHECKED - DBD
 DATE - 12/19/2011

REVISED -
 REVISED -
 REVISED -
 REVISED -

VILLAGE OF HOMEWOOD

**HOMEWOOD ON-STREET BICYCLE NETWORK
 PROPOSED SIGNING PLAN**


F.A. RTE.	SECTION	COUNTY	TOTAL SHEETS	SHEET NO.
	08-00125-00-SG	COOK	76	33
CONTRACT NO.			63634	

SCALE: N.T.S. SHEET NO. OF SHEETS STA. TO STA.

SIGNING LEGEND




D11-1



D11-1a



D11-1c



R10-15 MODIFIED



R4-9




W16-1




M4-14




M4-6




M5-2



M6-1



M6-3



M6-4



M6-6




W11-1




D1-1b




D1-1c




D1-2b



D1-2c

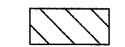


D1-3b



D1-3c

LEGEND



BIKE ROUTE/LANE



PROPOSED SIGN LOCATION



APPROXIMATE DIMENSION FROM BACK OF CURB



EXISTING TRAFFIC SIGNAL



PROPOSED BIKE RACK LOCATIONS

ARROW DIRECTIONS:

(L) = LEFT ARROW

(R) = RIGHT ARROW

(U) = UP ARROW

SIGN CODES

LEADER SHOWS:

D1-3c

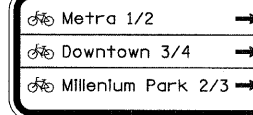
"Metra 1/2 (R)"

"Downtown 3/4 (R)"

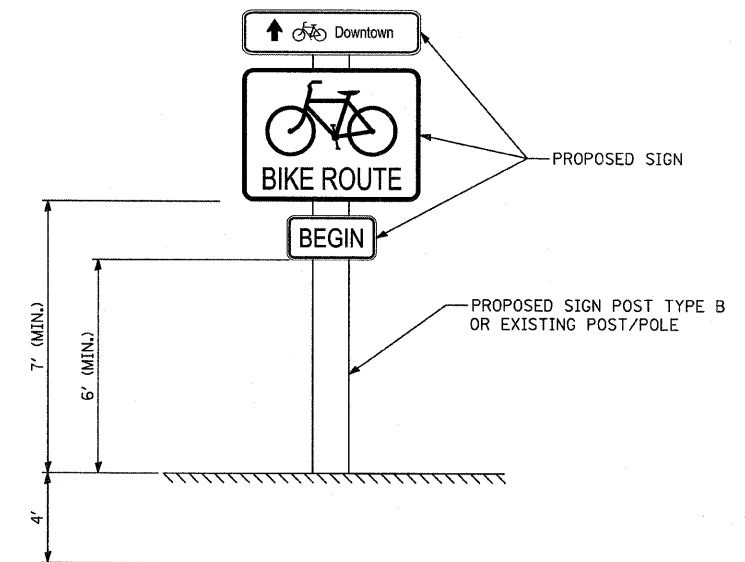
"Millenium Park 2/3 (R)"

SIGN TYPE: D1-3c

PHRASING ON EACH LINE:



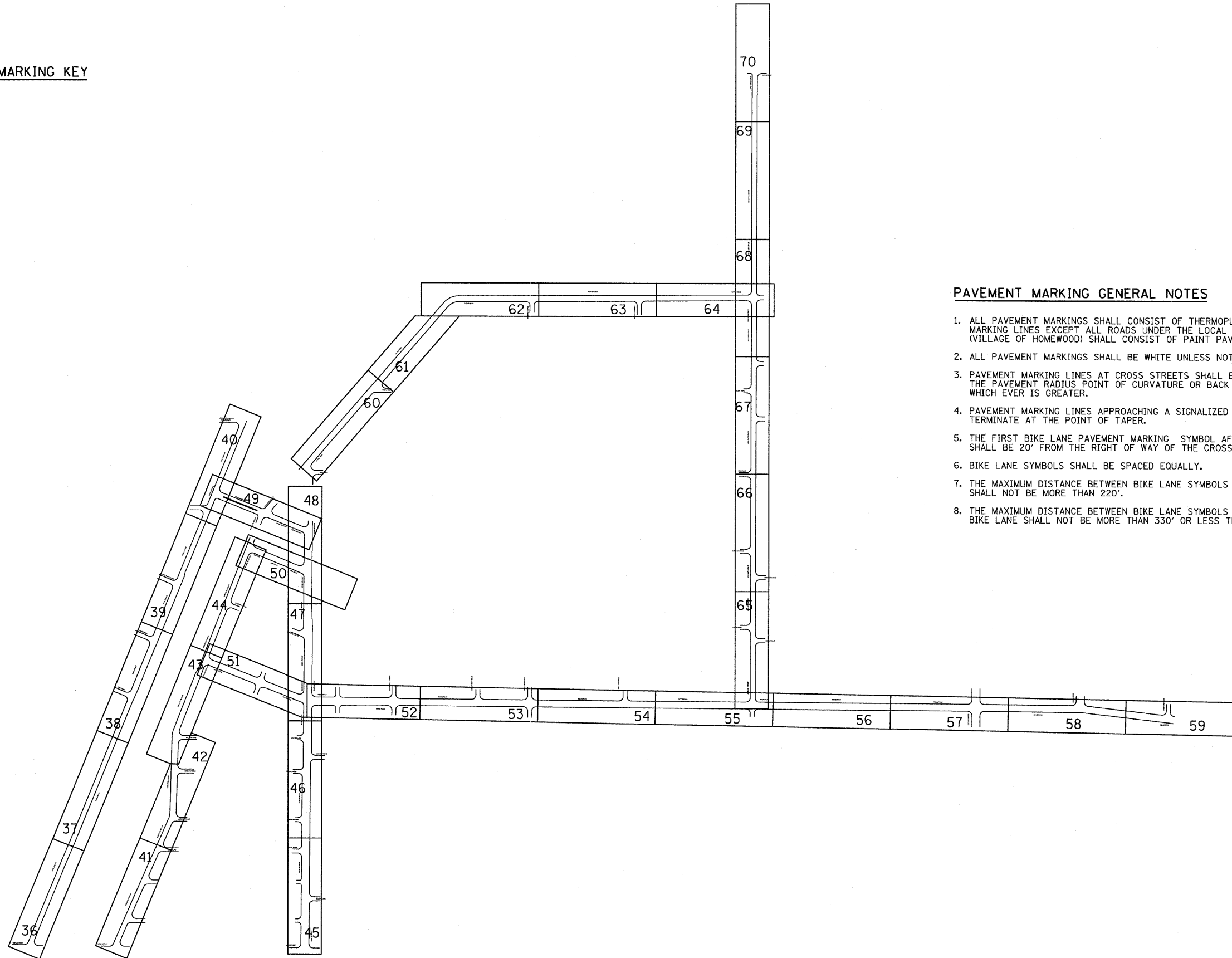
SIGN INSTALLATION LAYOUT



NOTE: INSTALLATION SHALL BE IN ACCORDANCE WITH STATE STANDARD 720006-03

TYLIN INTERNATIONAL	USER NAME = #USER#	DESIGNED - MBR	REVISED -	VILLAGE OF HOMEWOOD	HOMEWOOD ON-STREET BICYCLE NETWORK				F.A. RTE.	SECTION	COUNTY	TOTAL SHEETS	SHEET NO.
	PLOT SCALE = #SCALE#	DRAWN - MBR	REVISED -		SIGNING DETAILS				08-00125-00-SG	COOK	76	34	
	PLOT DATE = 12/16/2011	CHECKED - DBD	REVISED -		SCALE: N.T.S.	SHEET NO.	OF	SHEETS	STA.	TO	STA.	CONTRACT NO.	63634
	DATE - 12/19/2011	REVISED -	REVISED -		SHEET NO.	OF	SHEETS	STA.	TO	STA.	CONTRACT NO.	63634	

PAVEMENT MARKING KEY



PAVEMENT MARKING GENERAL NOTES

1. ALL PAVEMENT MARKINGS SHALL CONSIST OF THERMOPLASTIC PAVEMENT MARKING LINES EXCEPT ALL ROADS UNDER THE LOCAL JURISDICTION (VILLAGE OF HOMEWOOD) SHALL CONSIST OF PAINT PAVEMENT MARKINGS.
2. ALL PAVEMENT MARKINGS SHALL BE WHITE UNLESS NOTED OTHERWISE.
3. PAVEMENT MARKING LINES AT CROSS STREETS SHALL BEGIN AND END AT THE PAVEMENT RADIUS POINT OF CURVATURE OR BACK OF SIDEWALK EXTENDED, WHICH EVER IS GREATER.
4. PAVEMENT MARKING LINES APPROACHING A SIGNALIZED INTERSECTION SHALL TERMINATE AT THE POINT OF TAPER.
5. THE FIRST BIKE LANE PAVEMENT MARKING SYMBOL AFTER A CROSS STREET SHALL BE 20' FROM THE RIGHT OF WAY OF THE CROSS STREET.
6. BIKE LANE SYMBOLS SHALL BE SPACED EQUALLY.
7. THE MAXIMUM DISTANCE BETWEEN BIKE LANE SYMBOLS IN SHARED LANES SHALL NOT BE MORE THAN 220'.
8. THE MAXIMUM DISTANCE BETWEEN BIKE LANE SYMBOLS IN AN EXCLUSIVE BIKE LANE SHALL NOT BE MORE THAN 330' OR LESS THAN 120'.

TYLIN INTERNATIONAL

USER NAME = #USER#
 PLOT SCALE = #SCALE#
 PLOT DATE = 12/16/2011

DESIGNED - MBR
 DRAWN - MBR
 CHECKED - DBD
 DATE - 12/19/2011

REVISED -
 REVISED -
 REVISED -
 REVISED -

VILLAGE OF HOMEWOOD

**HOMEWOOD ON-STREET BICYCLE NETWORK
 PAVEMENT MARKING KEY PLAN**


SCALE: **N.T.S.** SHEET NO. 1 OF 1 SHEETS STA. TO STA.

F.A. RTE.	SECTION	COUNTY	TOTAL SHEETS	SHEET NO.
	08-00125-00-SG	COOK	76	35
CONTRACT NO.			63634	

183RD STREET




PARK AVENUE

MATCHLINE SHEET 37



PARK AVENUE EXISTING/REMOVAL PLAN

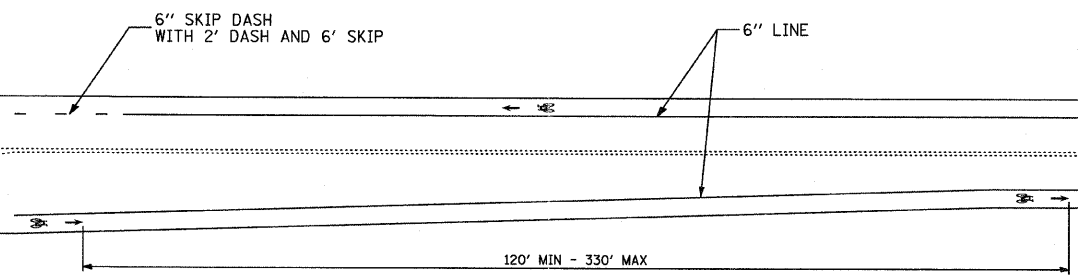
PAVEMENT MARKING LEGEND

-  PAVEMENT MARKING REMOVAL
-  EXISTING PAVEMENT MARKINGS
-  PROPOSED PAVEMENT MARKINGS

183RD STREET

PARK AVENUE

MATCHLINE SHEET 37

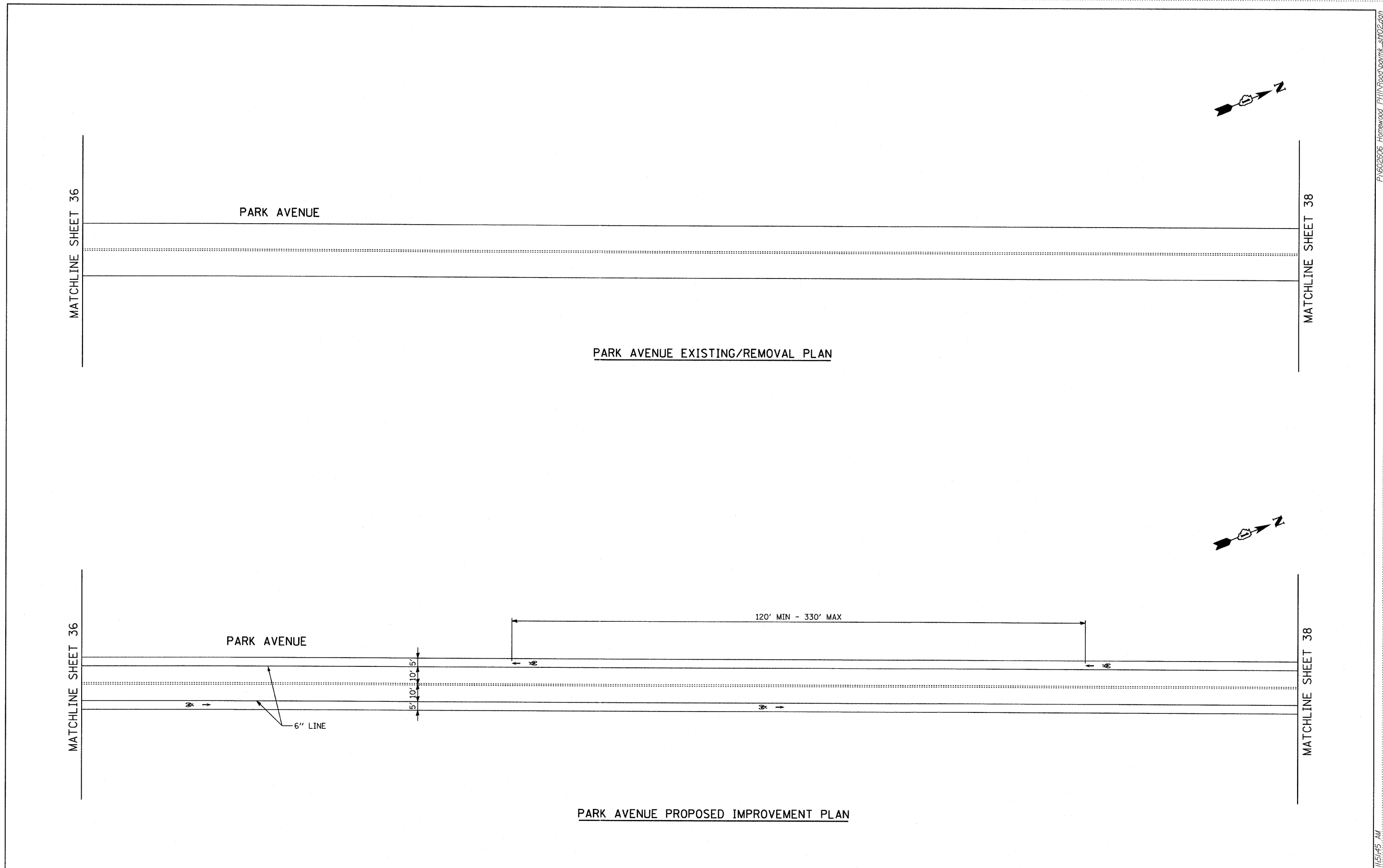


PARK AVENUE PROPOSED IMPROVEMENT PLAN

TYLIN INTERNATIONAL	USER NAME = #USER#	DESIGNED - MBR	REVISED -	VILLAGE OF HOMEWOOD	HOMWOOD ON-STREET BICYCLE NETWORK PAVEMENT MARKING PLAN			F.A. RTE.	SECTION	COUNTY	TOTAL SHEETS	SHEET NO.
	PLOT SCALE = #SCALE#	DRAWN - MBR	REVISED -						08-00125-00-SG	COOK	76	36
	PLOT DATE = 12/16/2011	CHECKED - DBD	REVISED -						CONTRACT NO. 63634			
		DATE - 12/19/2011	REVISED -					SCALE: N.T.S.	SHEET NO.	OF SHEETS	STA. TO STA.	

P:\602606_Homewood_PHI\Road\pavmk_sht01.dgn

P:\602606_Homewood_PHI\Road\pavmk_sht01.dgn 1/5/14 AM



TYLIN INTERNATIONAL

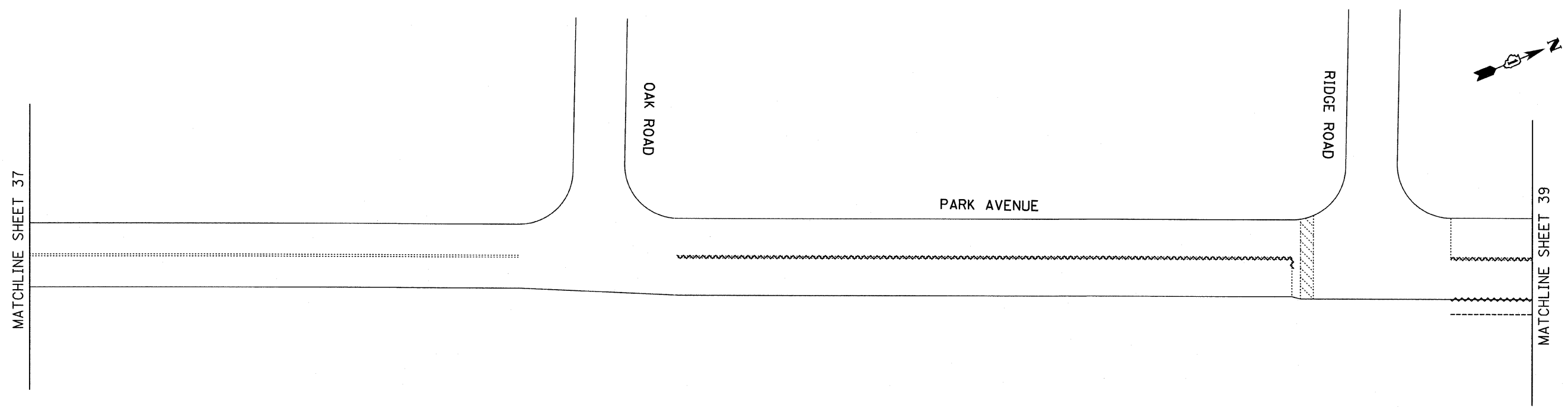
USER NAME = #USER#	DESIGNED - MBR	REVISED -
DRAWN - MBR	CHECKED - DBD	REVISED -
DATE - 12/19/2011	REVISED -	

VILLAGE OF HOMEWOOD

**HOMEWOOD ON-STREET BICYCLE NETWORK
PAVEMENT MARKING PLAN**

F.A. RTE.	SECTION	COUNTY	TOTAL SHEETS	SHEET NO.
	08-00125-00-SG	COOK	76	37
CONTRACT NO. 63634				

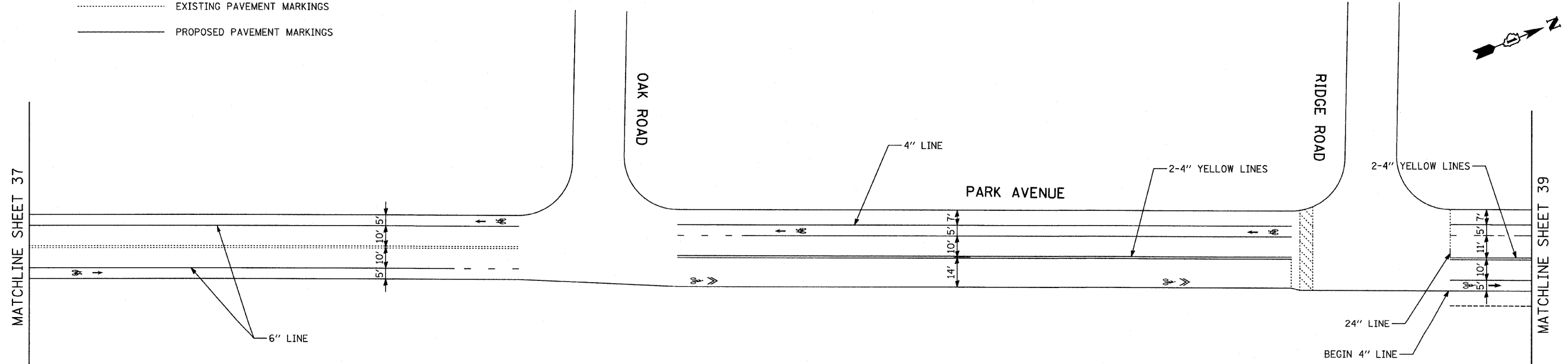
P:\602606_Homewood_PHI\Road\pavmk_sht03.dgn 12/16/2011 11:51:47 AM



PARK AVENUE EXISTING/REMOVAL PLAN

PAVEMENT MARKING LEGEND

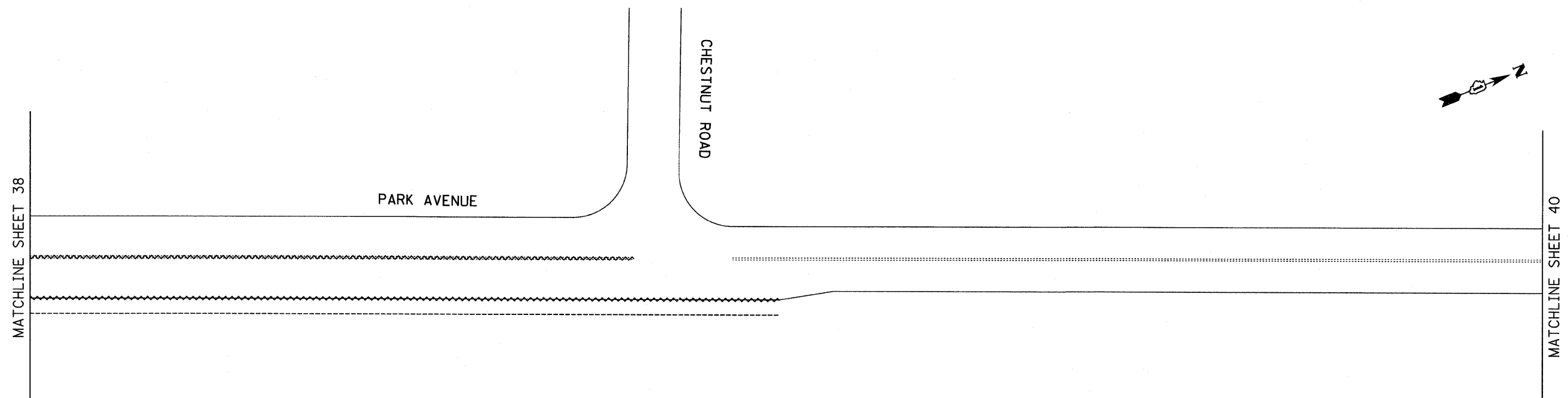
- PAVEMENT MARKING REMOVAL
- EXISTING PAVEMENT MARKINGS
- PROPOSED PAVEMENT MARKINGS



PARK AVENUE PROPOSED IMPROVEMENT PLAN

TYLIN INTERNATIONAL	USER NAME = #USER#	DESIGNED - MBR	REVISED -	VILLAGE OF HOMEWOOD	HOMWOOD ON-STREET BICYCLE NETWORK PAVEMENT MARKING PLAN				F.A. RTE.	SECTION	COUNTY	TOTAL SHEETS	SHEET NO.
	PLOT SCALE = #SCALE#	DRAWN - MBR	REVISED -		08-00125-00-SG	COOK	76	38					
	PLOT DATE = 12/16/2011	CHECKED - DBD	REVISED -		SCALE: N.T.S. SHEET NO. OF SHEETS STA. TO STA.				CONTRACT NO. 63634				
	DATE - 12/19/2011	REVISED -											

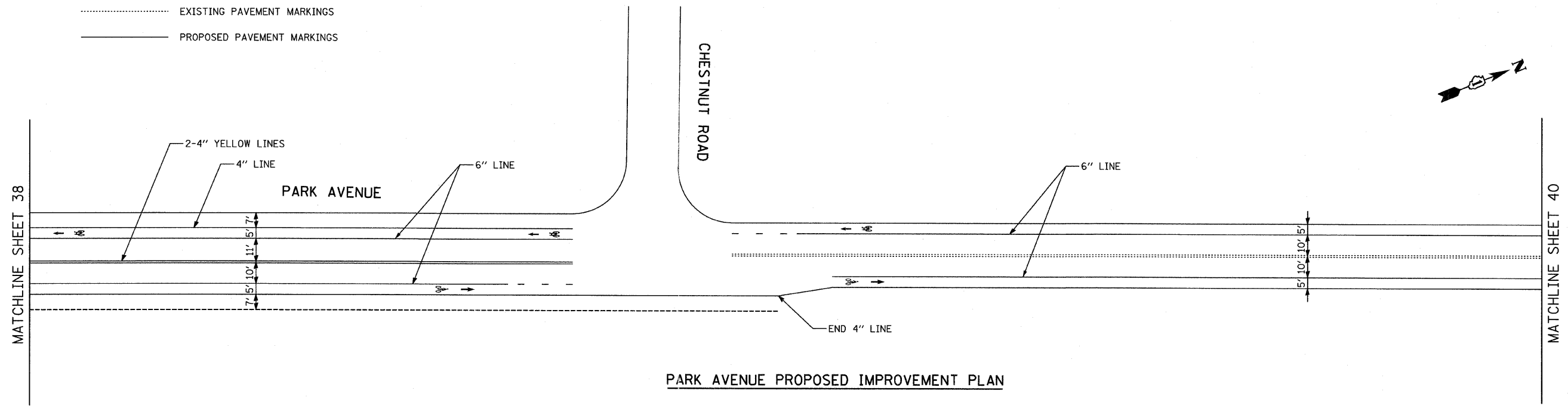
P:\602606_Homewood_PHI\Road\pavmk_sht04.dgn 1/5/11 9:49 AM



PARK AVENUE EXISTING/REMOVAL PLAN

PAVEMENT MARKING LEGEND

- PAVEMENT MARKING REMOVAL
- EXISTING PAVEMENT MARKINGS
- PROPOSED PAVEMENT MARKINGS



PARK AVENUE PROPOSED IMPROVEMENT PLAN

TYLIN INTERNATIONAL	USER NAME = #USER#	DESIGNED - MBR	REVISED -	VILLAGE OF HOMEWOOD	HOMWOOD ON-STREET BICYCLE NETWORK PAVEMENT MARKING PLAN			F.A. RTE.	SECTION	COUNTY	TOTAL SHEETS	SHEET NO.
	PLOT SCALE = #SCALE#	DRAWN - MBR	REVISED -		08-00125-00-SG	COOK	76	39				
	PLOT DATE = 12/16/2011	CHECKED - DBD	REVISED -		SCALE: N.T.S.	SHEET NO.	OF SHEETS	STA.	TO STA.	CONTRACT NO. 63634		
	DATE - 12/19/2011	REVISED -	REVISED -									

MATCHLINE SHEET 39

MATCHLINE SHEET 39

MATCHLINE SHEET 49

MATCHLINE SHEET 49

DIXIE HIGHWAY

DIXIE HIGHWAY


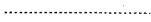

CEDAR ROAD

CEDAR ROAD

DIXIE HIGHWAY EXISTING/REMOVAL PLAN

DIXIE HIGHWAY PROPOSED IMPROVEMENT PLAN

PAVEMENT MARKING LEGEND

-  PAVEMENT MARKING REMOVAL
-  EXISTING PAVEMENT MARKINGS
-  PROPOSED PAVEMENT MARKINGS

6" SKIP-DASH WITH 2' DASH AND 6' SKIP

6" LINE

10' 10'

5'

5'

15'

15'



TYLIN INTERNATIONAL

USER NAME = #USER#
 PLOT SCALE = #SCALE#
 PLOT DATE = 12/16/2011

DESIGNED - MBR
 DRAWN - MBR
 CHECKED - DBD
 DATE - 12/19/2011

REVISED -
 REVISED -
 REVISED -
 REVISED -

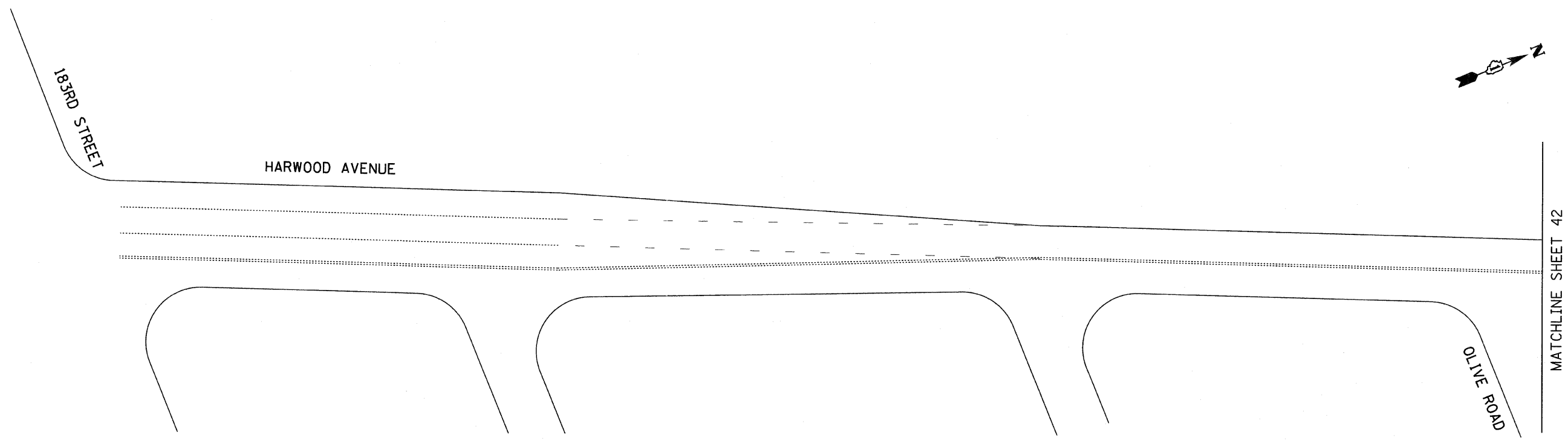
VILLAGE OF HOMEWOOD

**HOMEWOOD ON-STREET BICYCLE NETWORK
PAVEMENT MARKING PLAN**

SCALE: N.T.S. SHEET NO. OF SHEETS STA. TO STA.

F.A. RTE.	SECTION	COUNTY	TOTAL SHEETS	SHEET NO.
	08-00125-00-SG	COOK	76	40
CONTRACT NO.			63634	

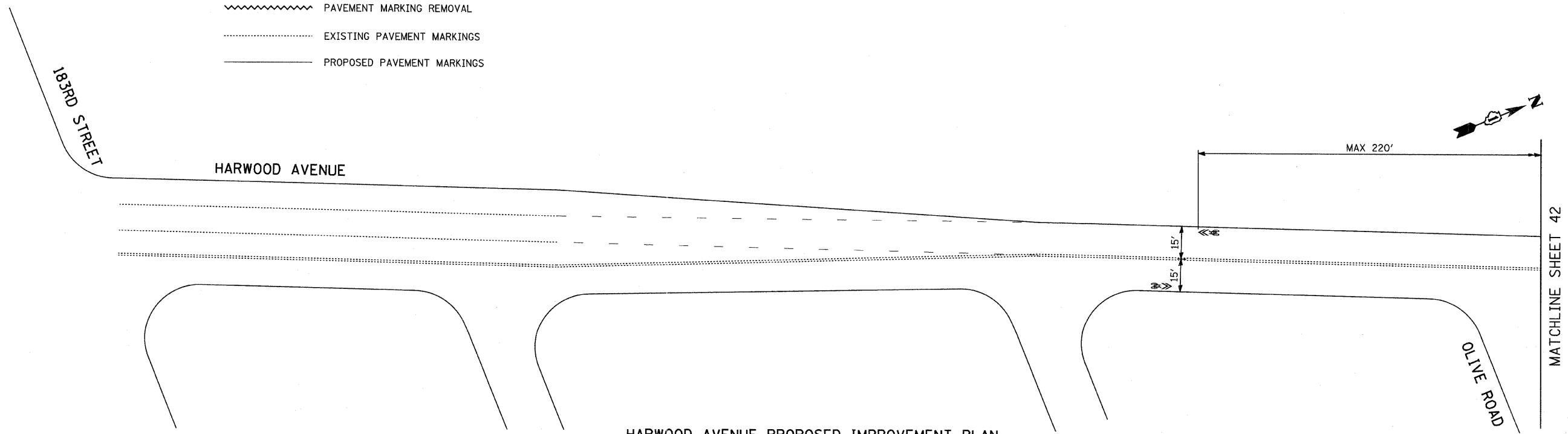
P:\602606_Homewood_PHI\Road\pavmk_sht06.dgn 12/16/2011 11:51:53 AM



HARWOOD AVENUE EXISTING/REMOVAL PLAN

PAVEMENT MARKING LEGEND

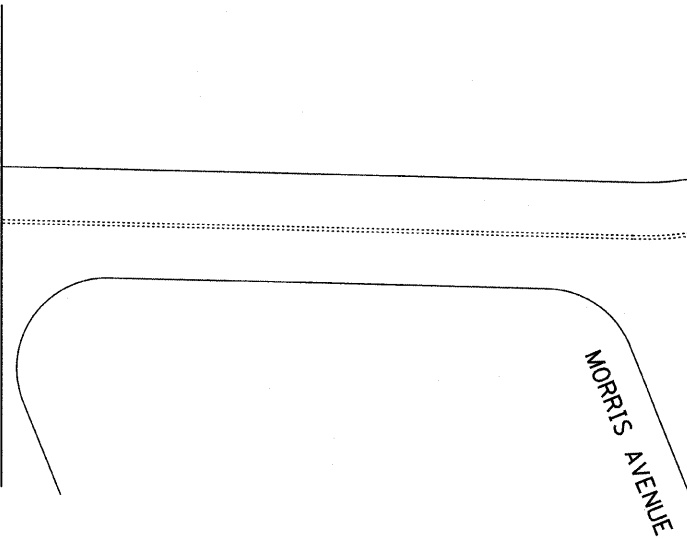
- PAVEMENT MARKING REMOVAL
- EXISTING PAVEMENT MARKINGS
- PROPOSED PAVEMENT MARKINGS



HARWOOD AVENUE PROPOSED IMPROVEMENT PLAN

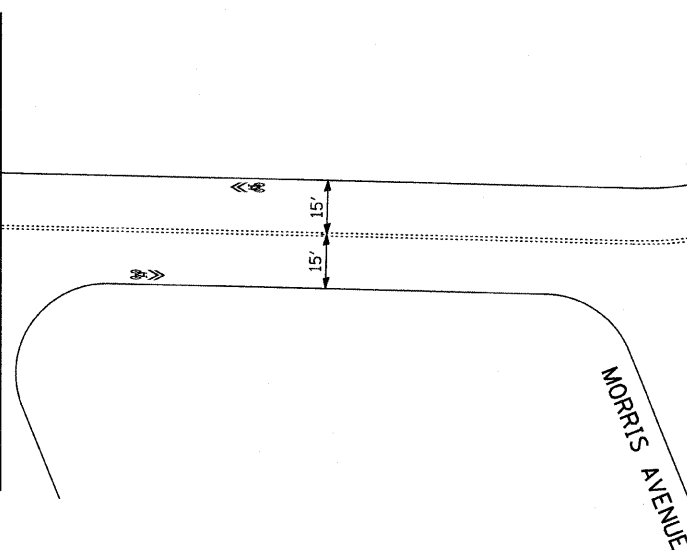
TYLIN INTERNATIONAL	USER NAME = #USER#	DESIGNED - MBR	REVISED -	VILLAGE OF HOMEWOOD	HOMWOOD ON-STREET BICYCLE NETWORK PAVEMENT MARKING PLAN			F.A. RTE.	SECTION	COUNTY	TOTAL SHEETS	SHEET NO.
	PLOT SCALE = #SCALE#	DRAWN - MBR	REVISED -		08-00125-00-SG	COOK	76	41				
	PLOT DATE = 12/16/2011	CHECKED - DBD	REVISED -		SCALE: N.T.S. SHEET NO. OF SHEETS STA. TO STA.			CONTRACT NO. 63634				
	DATE - 12/19/2011	REVISED -										

MATCHLINE SHEET 41



HARWOOD AVENUE EXISTING/REMOVAL PLAN

MATCHLINE SHEET 41



HARWOOD AVENUE PROPOSED IMPROVEMENT PLAN

HARWOOD AVENUE

HICKORY ROAD

MATCHLINE SHEET 43

HARWOOD AVENUE

HICKORY ROAD

MATCHLINE SHEET 43

6" LINE

15'




15'

15'

220' MAX



PAVEMENT MARKING LEGEND

-  PAVEMENT MARKING REMOVAL
-  EXISTING PAVEMENT MARKINGS
-  PROPOSED PAVEMENT MARKINGS

TYLIN INTERNATIONAL	USER NAME = #USER#	DESIGNED - MBR	REVISED -	VILLAGE OF HOMEWOOD	HOMWOOD ON-STREET BICYCLE NETWORK PAVEMENT MARKING PLAN				F.A. RTE.	SECTION	COUNTY	TOTAL SHEETS	SHEET NO.
	PLOT SCALE = #SCALE#	DRAWN - MBR	REVISED -		08-00125-00-SG	COOK	76	42					
	PLOT DATE = 12/16/2011	CHECKED - DBD	REVISED -		SCALE: N.T.S. SHEET NO. OF SHEETS STA. TO STA.				CONTRACT NO. 63634				
		DATE - 12/19/2011	REVISED -										



MATCHLINE SHEET 42

KRONER LANE

HARWOOD AVENUE




RIDGE ROAD


MATCHLINE SHEET 44

MATCHLINE SHEET 51

HARWOOD AVENUE EXISTING/REMOVAL PLAN

PAVEMENT MARKING LEGEND

-  PAVEMENT MARKING REMOVAL
-  EXISTING PAVEMENT MARKINGS
-  PROPOSED PAVEMENT MARKINGS



MATCHLINE SHEET 42

KRONER LANE

HARWOOD AVENUE

RIDGE ROAD

MATCHLINE SHEET 44

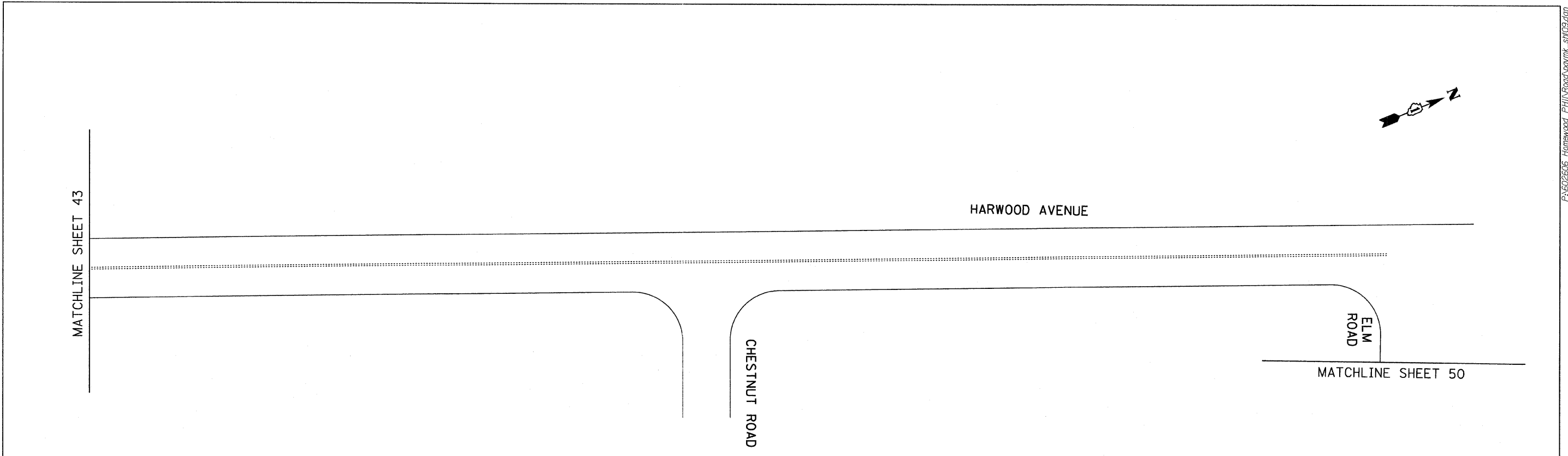
MATCHLINE SHEET 51

HARWOOD AVENUE PROPOSED IMPROVEMENT PLAN

6" LINE

MAX 220'

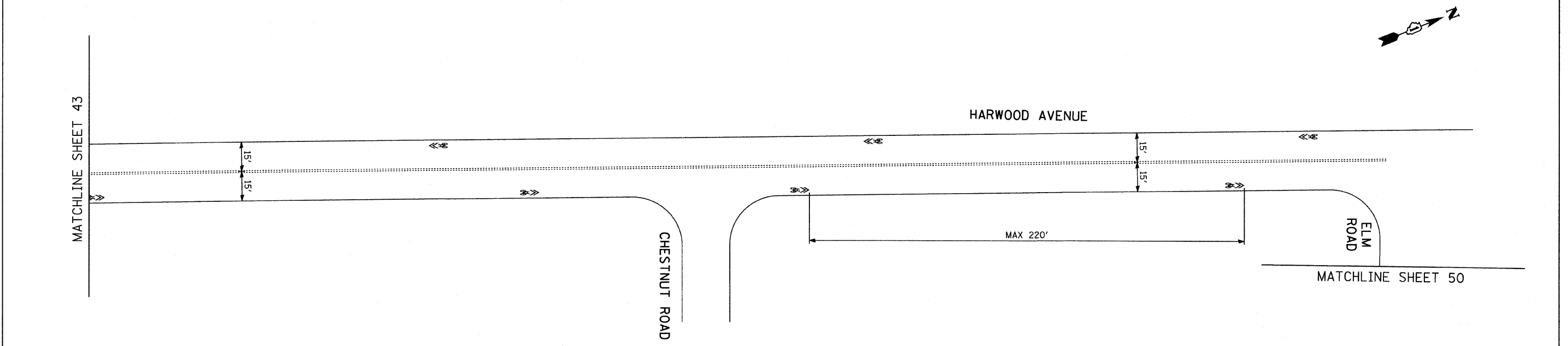
TYLIN INTERNATIONAL USER NAME = #USER# PLOT SCALE = #SCALE# PLOT DATE = 12/16/2011	DESIGNED - MBR	REVISED -	VILLAGE OF HOMEWOOD	HOMWOOD ON-STREET BICYCLE NETWORK PAVEMENT MARKING PLAN				F.A. RTE.	SECTION	COUNTY	TOTAL SHEETS	SHEET NO.
	DRAWN - MBR	REVISED -		08-00125-00-SG	COOK	76	43					
	CHECKED - DBD	REVISED -		CONTRACT NO. 63634								
	DATE - 12/19/2011	REVISED -		SCALE: N.T.S.	SHEET NO.	OF SHEETS	STA. TO STA.					



PAVEMENT MARKING LEGEND

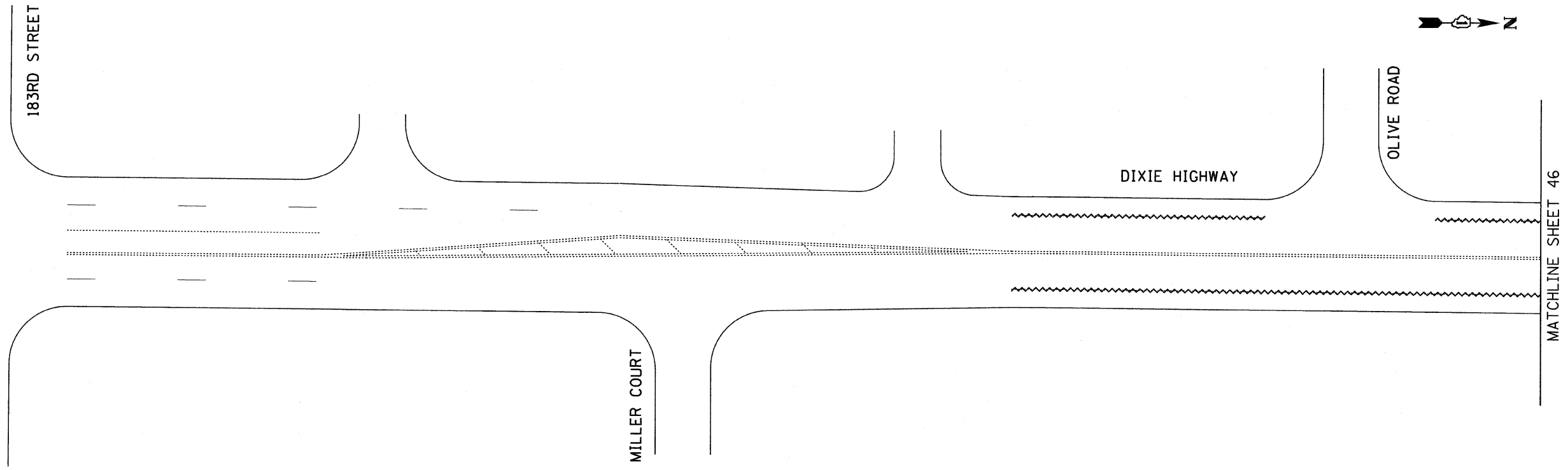
PAVEMENT MARKING REMOVAL
 EXISTING PAVEMENT MARKINGS
 PROPOSED PAVEMENT MARKINGS

HARWOOD AVENUE EXISTING/REMOVAL PLAN

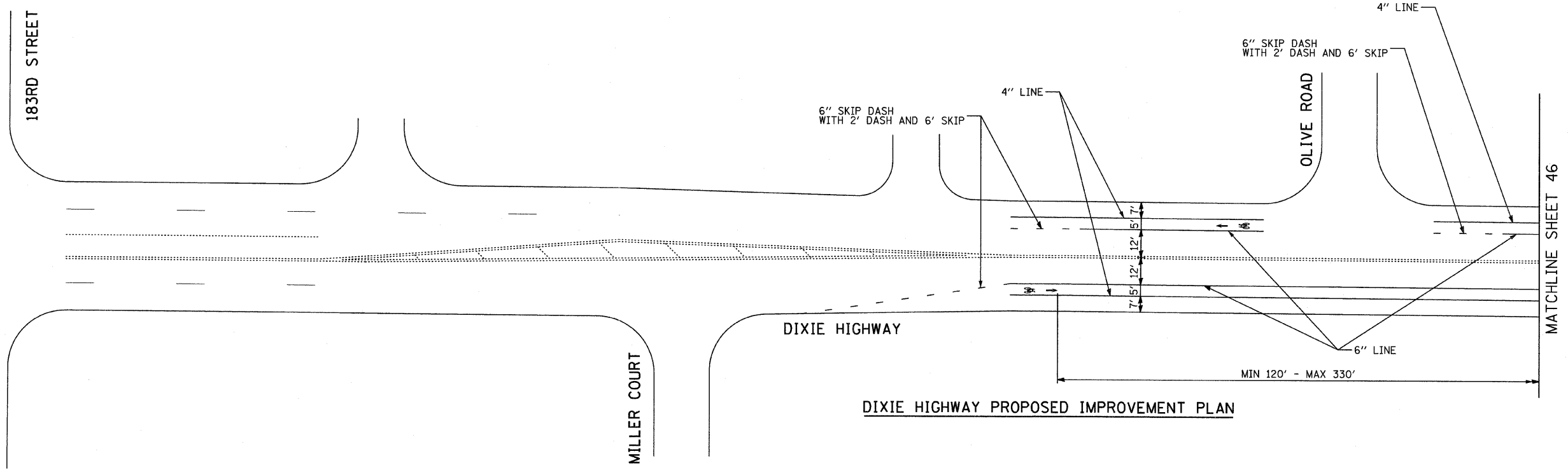


HARWOOD AVENUE PROPOSED IMPROVEMENT PLAN

TYLIN INTERNATIONAL	USER NAME = *USER*	DESIGNED - MBR	REVISED -	VILLAGE OF HOMEWOOD	HOMEWOOD ON-STREET BICYCLE NETWORK PAVEMENT MARKING PLAN			F.A. RTE.	SECTION	COUNTY	TOTAL SHEETS	SHEET NO.
	PLOT SCALE = *SCALE*	DRAWN - MBR	REVISED -		SCALE: N.T.S.	SHEET NO. OF SHEETS	STA. TO STA.	08-00125-00-SG	COOK	76	44	
	PLOT DATE = 12/16/2011	CHECKED - DBD	REVISED -					CONTRACT NO. 63634				
		DATE - 12/19/2011	REVISED -									

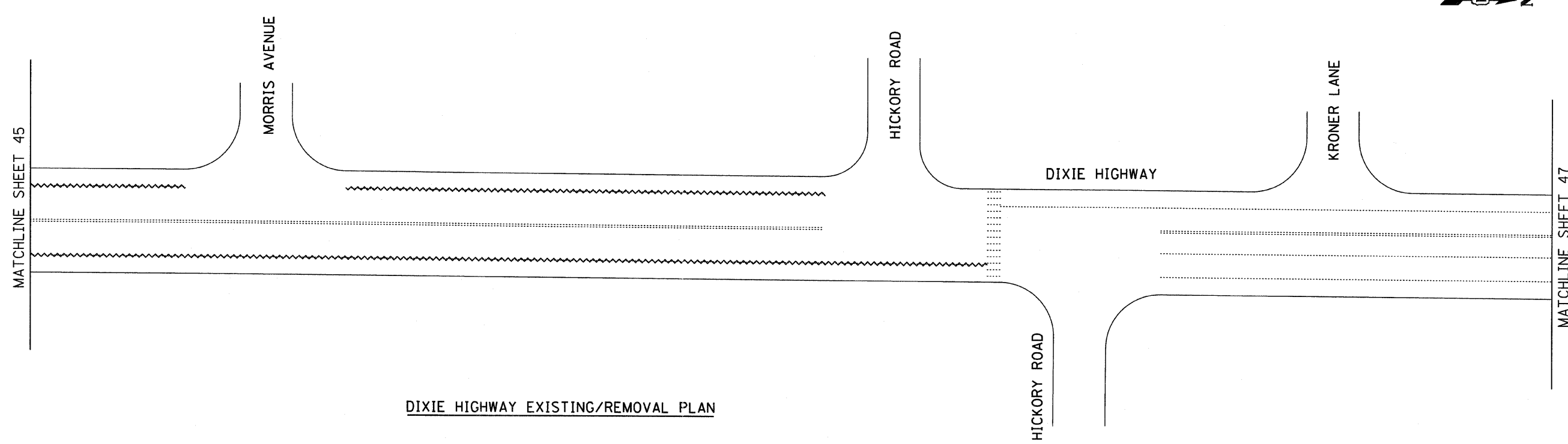


DIXIE HIGHWAY EXISTING/REMOVAL PLAN






DIXIE HIGHWAY PROPOSED IMPROVEMENT PLAN

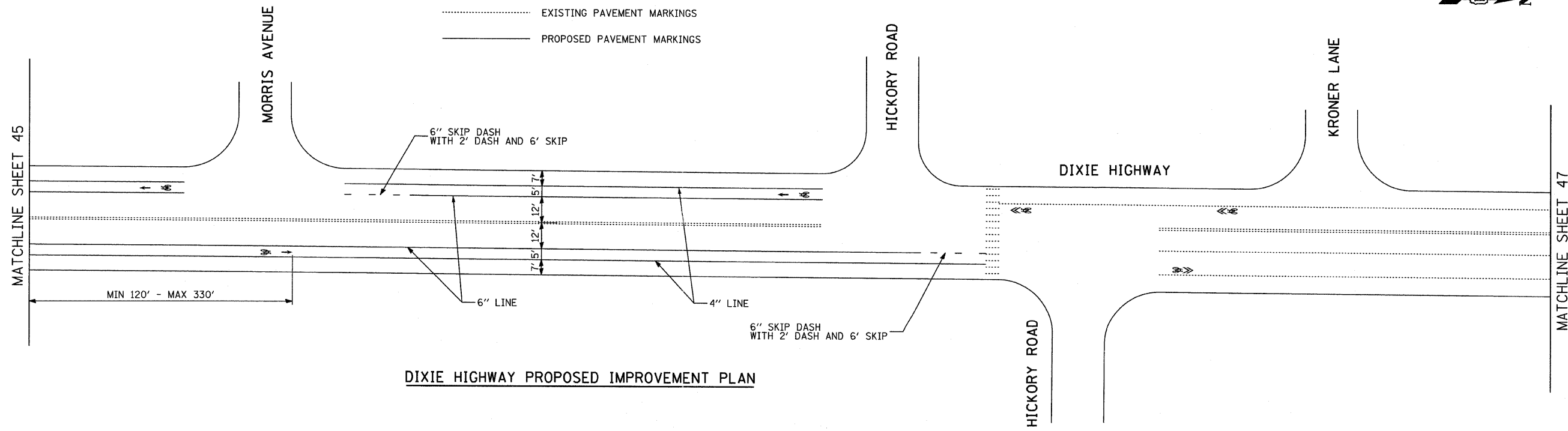
TYLIN INTERNATIONAL	USER NAME = #USER#	DESIGNED - MBR	REVISED -	VILLAGE OF HOMEWOOD	HOMEWOOD ON-STREET BICYCLE NETWORK			F.A. RTE.	SECTION	COUNTY	TOTAL SHEETS	SHEET NO.
	PLOT SCALE = #SCALE#	DRAWN - MBR	REVISED -		PAVEMENT MARKING PLAN				08-00125-00-SG	COOK	76	45
	PLOT DATE = 12/16/2011	CHECKED - DBD	REVISED -		SCALE: N.T.S. SHEET NO. OF SHEETS STA. TO STA.						CONTRACT NO. 63634	
		DATE - 12/19/2011	REVISED -									



DIXIE HIGHWAY EXISTING/REMOVAL PLAN

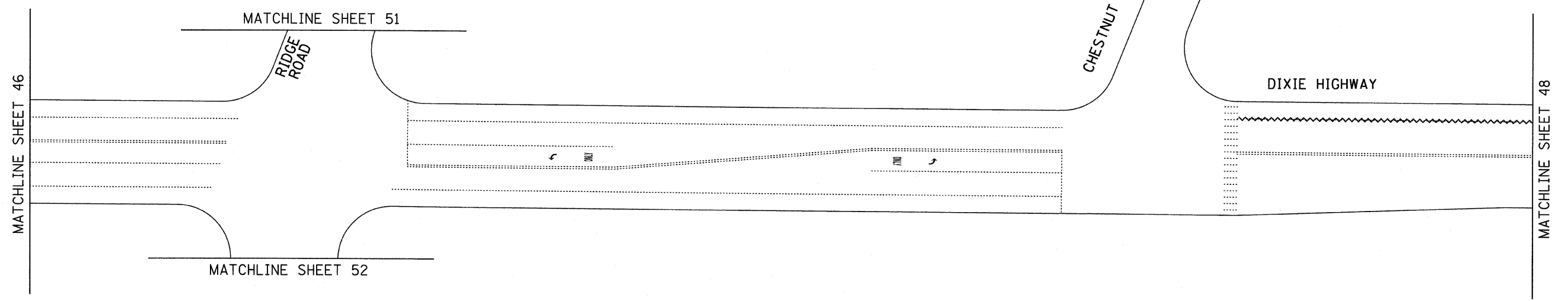
PAVEMENT MARKING LEGEND

-  PAVEMENT MARKING REMOVAL
-  EXISTING PAVEMENT MARKINGS
-  PROPOSED PAVEMENT MARKINGS



DIXIE HIGHWAY PROPOSED IMPROVEMENT PLAN

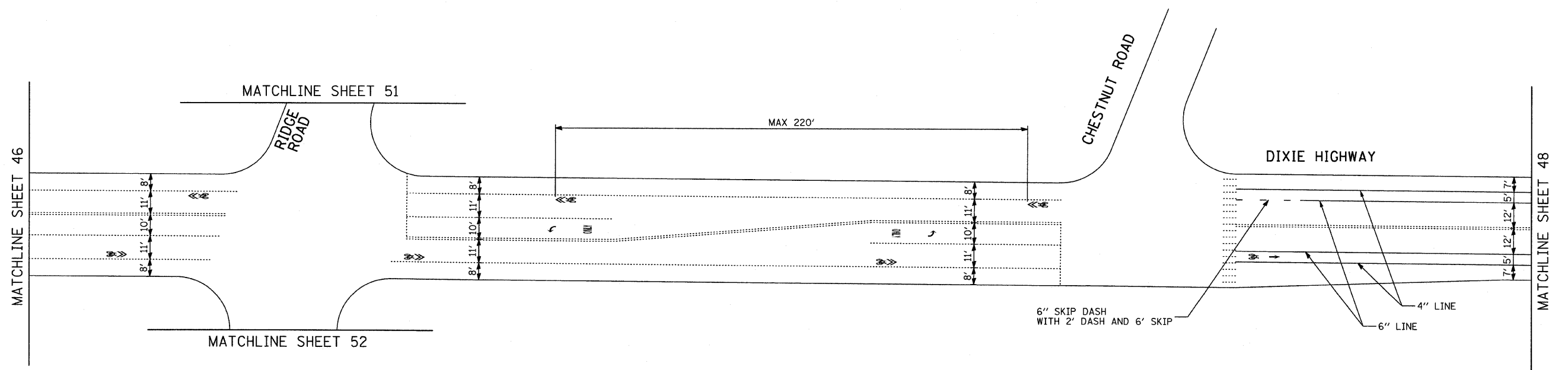
TYLIN INTERNATIONAL USER NAME = #USER# PLOT SCALE = #SCALE# PLOT DATE = 12/16/2011	DESIGNED - MBR	REVISED -	VILLAGE OF HOMEWOOD	HOMWOOD ON-STREET BICYCLE NETWORK PAVEMENT MARKING PLAN			F.A. RTE.	SECTION	COUNTY	TOTAL SHEETS	SHEET NO.	
	DRAWN - MBR	REVISED -		SCALE: N.T.S.	SHEET NO.	OF SHEETS	STA.	TO STA.	08-00125-00-SG	COOK	76	46
	CHECKED - DBD	REVISED -					CONTRACT NO. 63634					
	DATE - 12/19/2011	REVISED -										



PAVEMENT MARKING LEGEND

- PAVEMENT MARKING REMOVAL
- EXISTING PAVEMENT MARKINGS
- PROPOSED PAVEMENT MARKINGS

DIXIE HIGHWAY EXISTING/REMOVAL PLAN



DIXIE HIGHWAY PROPOSED IMPROVEMENT PLAN

TYLIN INTERNATIONAL

USER NAME = #USER#
 PLOT SCALE = #SCALE#
 PLOT DATE = 12/16/2011

DESIGNED - MBR
 DRAWN - MBR
 CHECKED - DBD
 DATE - 12/19/2011

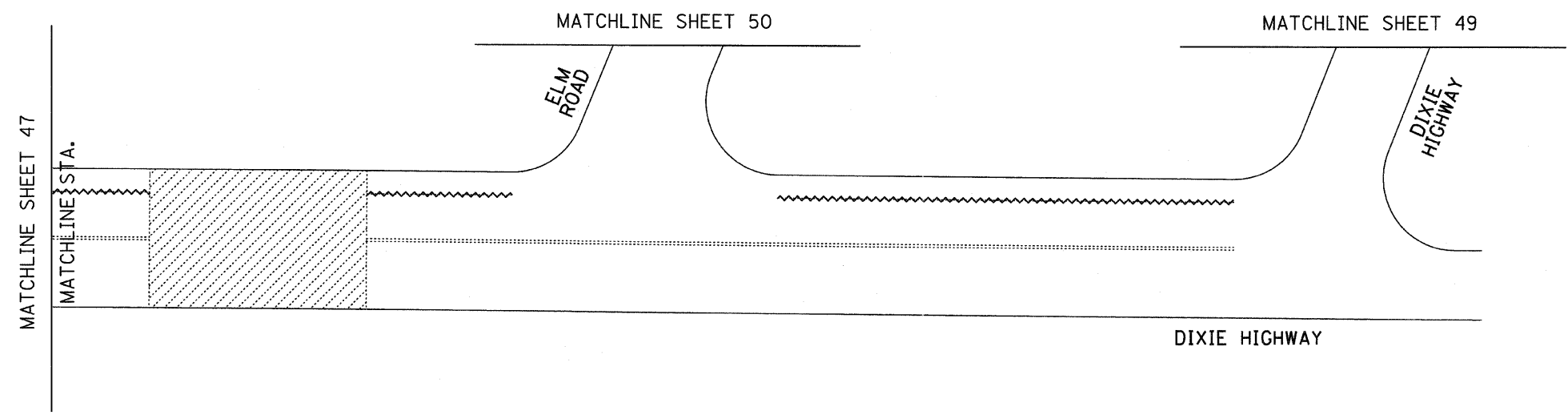
REVISED -
 REVISED -
 REVISED -
 REVISED -

VILLAGE OF HOMEWOOD

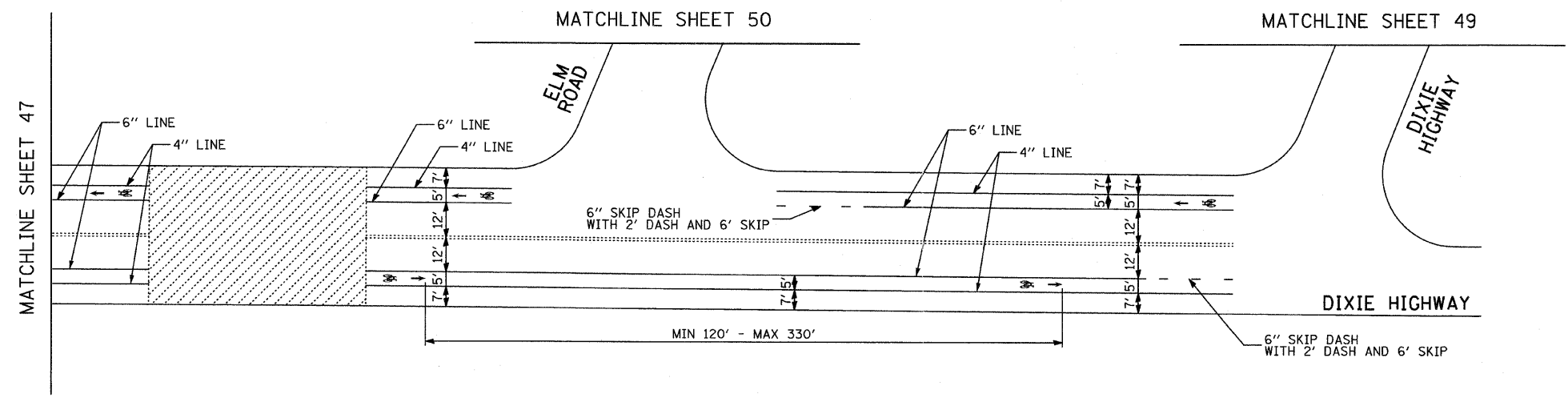
**HOMEWOOD ON-STREET BICYCLE NETWORK
 PAVEMENT MARKING PLAN**

SCALE: N.T.S. SHEET NO. OF SHEETS STA. TO STA.

F.A. RTE.	SECTION	COUNTY	TOTAL SHEETS	SHEET NO.
	08-00125-00-SG	COOK	76	47
CONTRACT NO.			63634	



DIXIE HIGHWAY EXISTING/REMOVAL PLAN

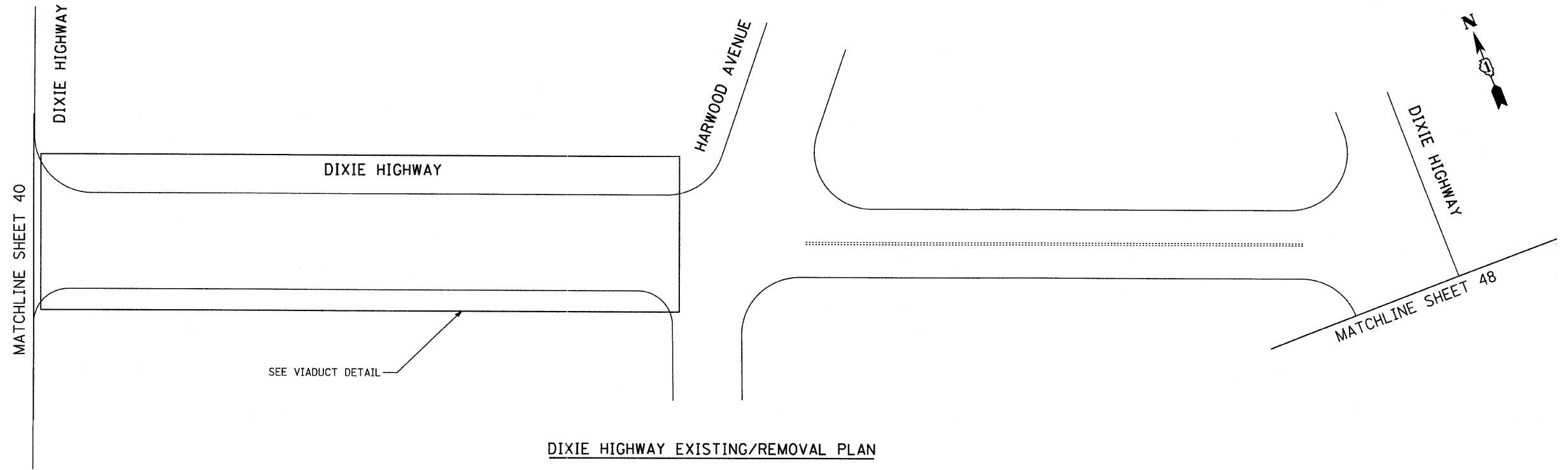


DIXIE HIGHWAY PROPOSED IMPROVEMENT PLAN

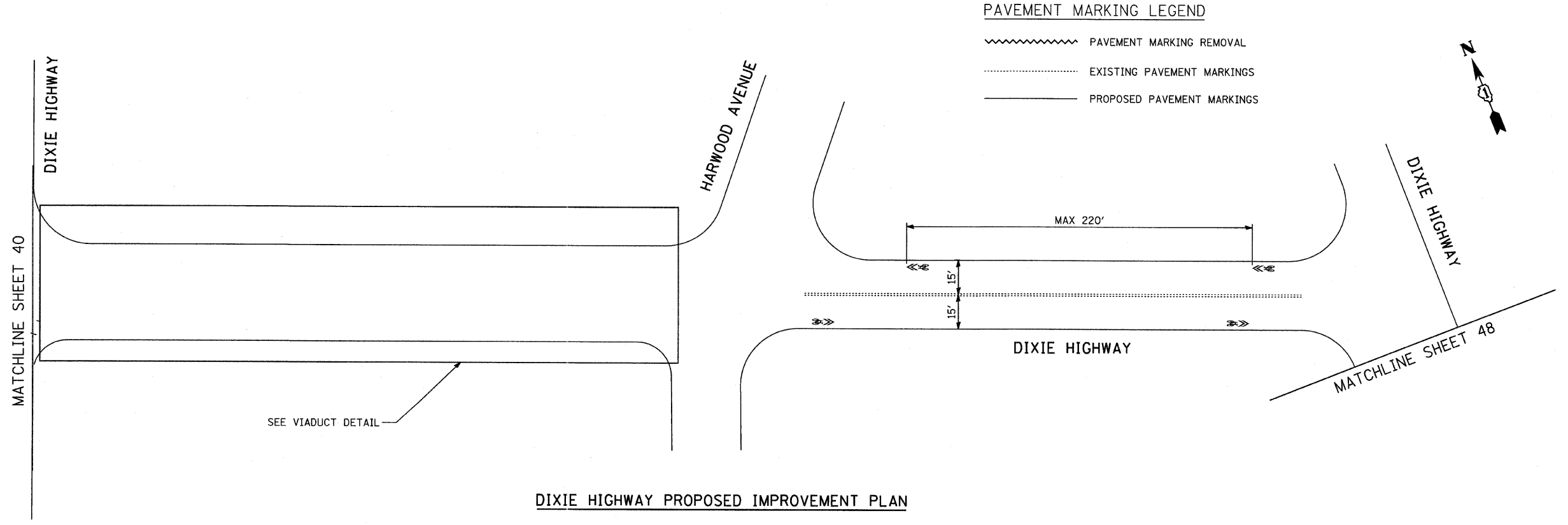
PAVEMENT MARKING LEGEND

	PAVEMENT MARKING REMOVAL
	EXISTING PAVEMENT MARKINGS
	PROPOSED PAVEMENT MARKINGS

TYLIN INTERNATIONAL USER NAME = #USER# PLOT SCALE = #SCALE# PLOT DATE = 12/16/2011	DESIGNED - MBR	REVISED -	VILLAGE OF HOMEWOOD	HOMEWOOD ON-STREET BICYCLE NETWORK PAVEMENT MARKING PLAN				F.A. RTE.	SECTION	COUNTY	TOTAL SHEETS	SHEET NO.
	DRAWN - MBR	REVISED -		08-00125-00-SG	COOK	76	48					
	CHECKED - DBD	REVISED -		SCALE: N.T.S. SHEET NO. OF SHEETS STA. TO STA.				CONTRACT NO. 63634				
	DATE - 12/19/2011	REVISED -										

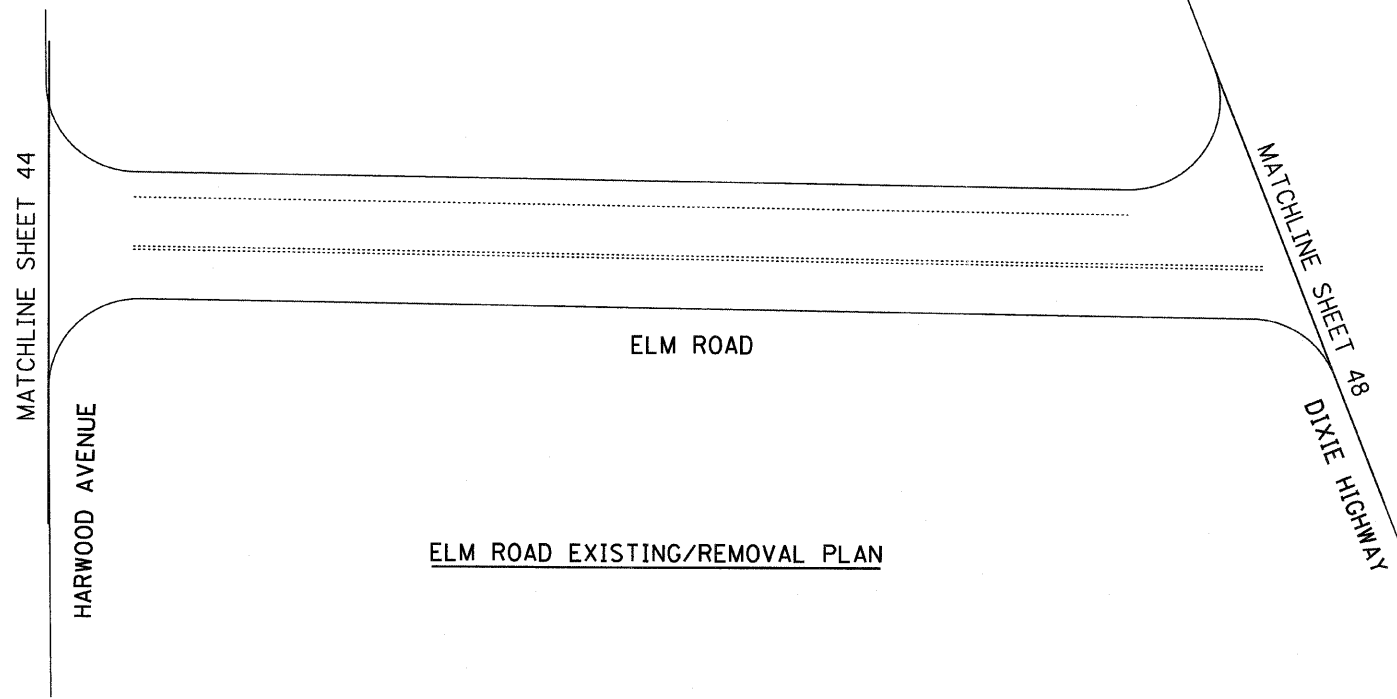


DIXIE HIGHWAY EXISTING/REMOVAL PLAN

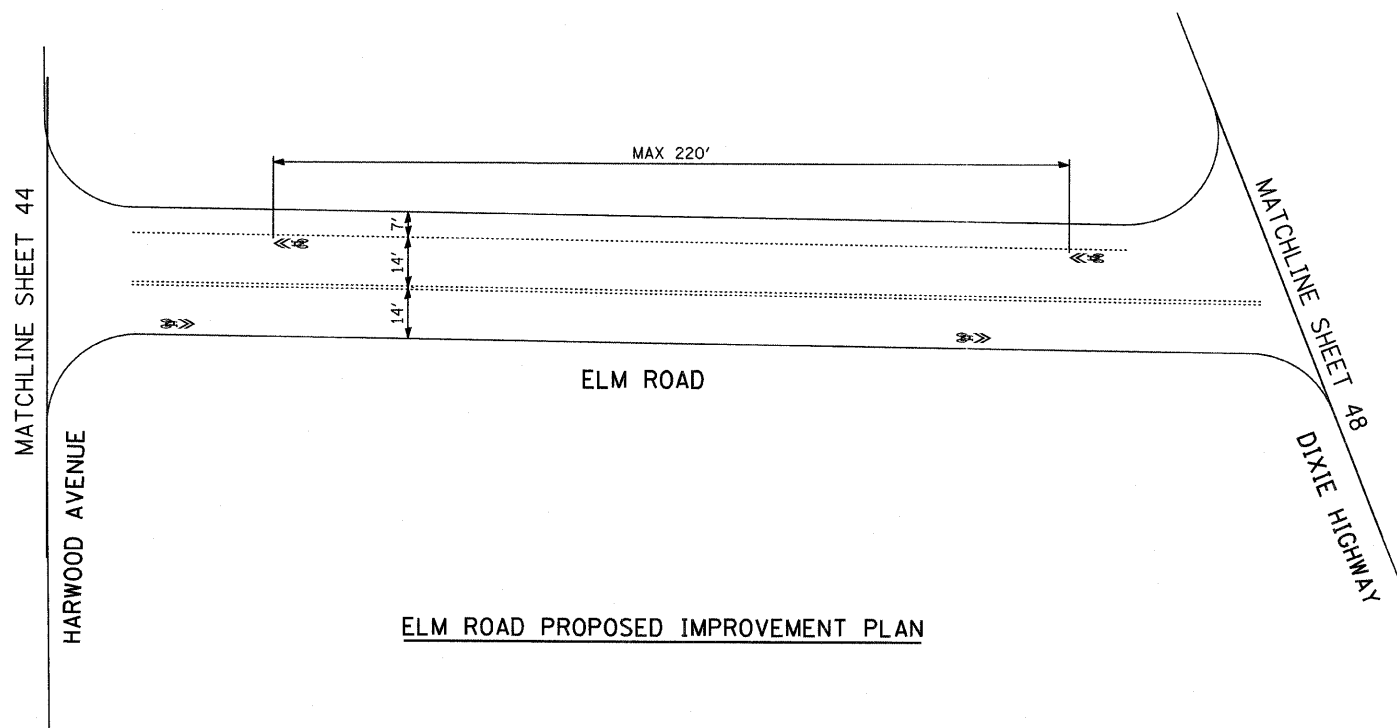


DIXIE HIGHWAY PROPOSED IMPROVEMENT PLAN

TYLIN INTERNATIONAL	USER NAME = #USER#	DESIGNED - MBR	REVISED -	VILLAGE OF HOMEWOOD	HOMWOOD ON-STREET BICYCLE NETWORK PAVEMENT MARKING PLAN			F.A. RTE.	SECTION	COUNTY	TOTAL SHEETS	SHEET NO.
	PLOT SCALE = #SCALE#	DRAWN - MBR	REVISED -					08-00125-00-SG	COOK	76	49	
	PLOT DATE = 12/16/2011	CHECKED - DBD	REVISED -					CONTRACT NO. 63634				
DATE - 12/19/2011				REVISED -	SCALE: N.T.S.	SHEET NO.	OF SHEETS	STA.	TO STA.			



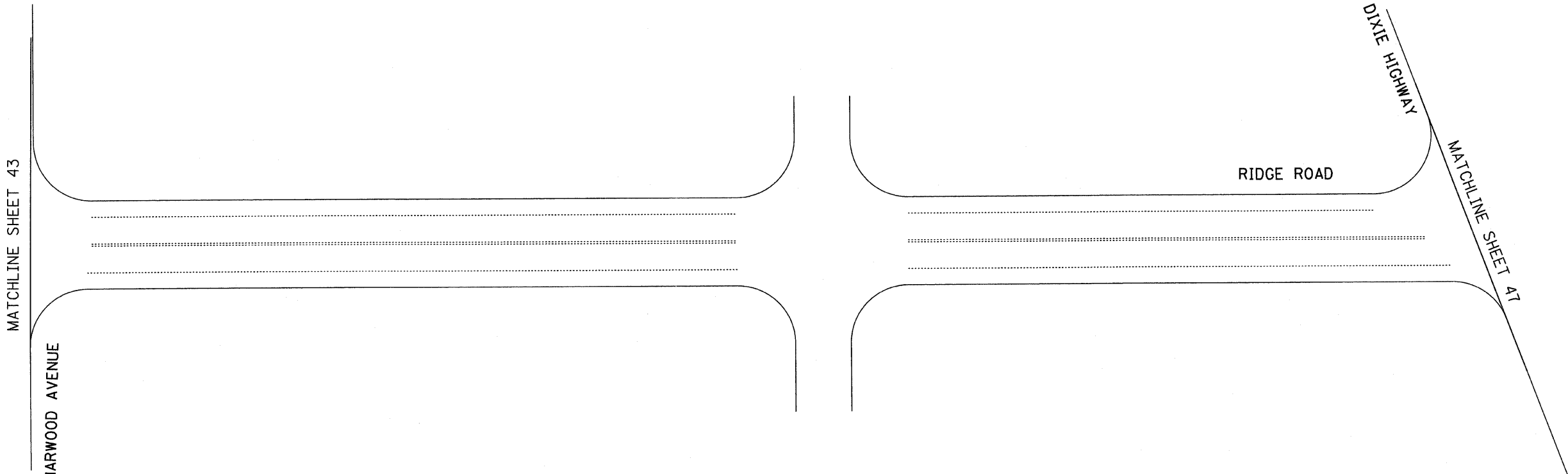
ELM ROAD EXISTING/REMOVAL PLAN



ELM ROAD PROPOSED IMPROVEMENT PLAN

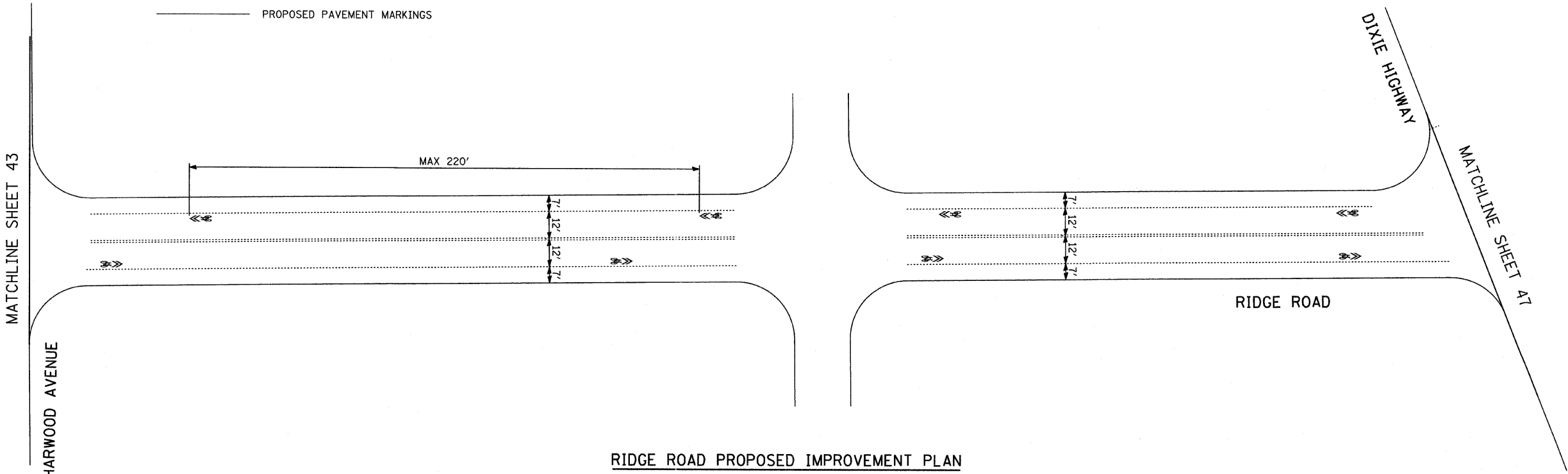
TYLIN INTERNATIONAL	USER NAME = #USER#	DESIGNED - MBR	REVISED -	VILLAGE OF HOMEWOOD	HOMEWOOD ON-STREET BICYCLE NETWORK				F.A. RTE.	SECTION	COUNTY	TOTAL SHEETS	SHEET NO.
	PLOT SCALE = #SCALE#	DRAWN - MBR	REVISED -		PAVEMENT MARKING PLAN					08-00125-00-SG	COOK	76	50
	PLOT DATE = 12/16/2011	CHECKED - DBD	REVISED -		SCALE: N.T.S.	SHEET NO.	OF SHEETS	STA.	TO STA.	CONTRACT NO. 63634			
	PLOT DATE = 12/19/2011	DATE - 12/19/2011	REVISED -										

P:\602606_Homewood_PHIIRoad\pavmk_sht16.dgn 12/16/2011 11:52:40 AM



RIDGE ROAD EXISTING/REMOVAL PLAN

PAVEMENT MARKING LEGEND
 ~~~~~ PAVEMENT MARKING REMOVAL  
 ..... EXISTING PAVEMENT MARKINGS  
 \_\_\_\_\_ PROPOSED PAVEMENT MARKINGS



RIDGE ROAD PROPOSED IMPROVEMENT PLAN

|                            |                        |                   |           |                            |                                          |           |           |           |                |                    |              |           |
|----------------------------|------------------------|-------------------|-----------|----------------------------|------------------------------------------|-----------|-----------|-----------|----------------|--------------------|--------------|-----------|
| <b>TYLIN INTERNATIONAL</b> | USER NAME = #USER#     | DESIGNED - MBR    | REVISED - | <b>VILLAGE OF HOMEWOOD</b> | <b>HOMWOOD ON-STREET BICYCLE NETWORK</b> |           |           | F.A. RTE. | SECTION        | COUNTY             | TOTAL SHEETS | SHEET NO. |
|                            | PLOT SCALE = #SCALE#   | DRAWN - MBR       | REVISED - |                            | <b>PAVEMENT MARKING PLAN</b>             |           |           |           | 08-00125-00-SG | COOK               | 76           | 51        |
|                            | PLOT DATE = 12/16/2011 | CHECKED - DBD     | REVISED - |                            | SCALE: N.T.S.                            | SHEET NO. | OF SHEETS | STA.      | TO STA.        | CONTRACT NO. 63634 |              |           |
|                            |                        | DATE - 12/19/2011 | REVISED - |                            |                                          |           |           |           |                |                    |              |           |

P:\602606\_Homewood\_PHIIRoad\pavmk\_sht16.dgn

MATCHLINE SHEET 47




DIXIE HIGHWAY

RIDGE ROAD

GOTTSCHALK AVENUE

MATCHLINE SHEET 53

PAVEMENT MARKING LEGEND

-  PAVEMENT MARKING REMOVAL
-  EXISTING PAVEMENT MARKINGS
-  PROPOSED PAVEMENT MARKINGS

RIDGE ROAD EXISTING/REMOVAL PLAN

MATCHLINE SHEET 47

DIXIE HIGHWAY

RIDGE ROAD

GOTTSCHALK AVENUE

MATCHLINE SHEET 53

RIDGE ROAD PROPOSED IMPROVEMENT PLAN



MAX 220'

8'  
13'  
13'  
8'

|                            |                        |                |           |                            |                                           |           |           |           |                |                    |              |           |
|----------------------------|------------------------|----------------|-----------|----------------------------|-------------------------------------------|-----------|-----------|-----------|----------------|--------------------|--------------|-----------|
| <b>TYLIN INTERNATIONAL</b> | USER NAME = #USER#     | DESIGNED - MBR | REVISED - | <b>VILLAGE OF HOMEWOOD</b> | <b>HOMEWOOD ON-STREET BICYCLE NETWORK</b> |           |           | F.A. RTE. | SECTION        | COUNTY             | TOTAL SHEETS | SHEET NO. |
|                            | PLOT SCALE = #SCALE#   | DRAWN - MBR    | REVISED - |                            | <b>PAVEMENT MARKING PLAN</b>              |           |           |           | 08-00125-00-SG | COOK               | 76           | 52        |
|                            | PLOT DATE = 12/16/2011 | CHECKED - DBD  | REVISED - |                            | SCALE: N.T.S.                             | SHEET NO. | OF SHEETS | STA.      | TO STA.        | CONTRACT NO. 63634 |              |           |
|                            | DATE - 12/19/2011      | REVISED -      |           |                            |                                           |           |           |           |                |                    |              |           |



MATCHLINE SHEET 52

RIDGE ROAD


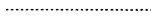

HOMEWOOD AVENUE

HIGHLAND AVENUE

MATCHLINE SHEET 54

RIDGE ROAD EXISTING/REMOVAL PLAN

PAVEMENT MARKING LEGEND

-  PAVEMENT MARKING REMOVAL
-  EXISTING PAVEMENT MARKINGS
-  PROPOSED PAVEMENT MARKINGS

MATCHLINE SHEET 52

RIDGE ROAD

HOMEWOOD AVENUE

HIGHLAND AVENUE

MATCHLINE SHEET 54

RIDGE ROAD PROPOSED IMPROVEMENT PLAN

MAX 220'

8' 13' 13' 8'

8' 13' 13' 8'

TYLIN INTERNATIONAL

|                        |
|------------------------|
| USER NAME = #USER#     |
| PLOT SCALE = #SCALE#   |
| PLOT DATE = 12/16/2011 |

|                   |
|-------------------|
| DESIGNED - MBR    |
| DRAWN - MBR       |
| CHECKED - DBD     |
| DATE - 12/19/2011 |

|           |
|-----------|
| REVISED - |
| REVISED - |
| REVISED - |
| REVISED - |

VILLAGE OF HOMEWOOD

HOMEWOOD ON-STREET BICYCLE NETWORK  
PAVEMENT MARKING PLAN

SCALE: N.T.S. SHEET NO. OF SHEETS STA. TO STA.

|                    |                |        |              |           |
|--------------------|----------------|--------|--------------|-----------|
| F.A. RTE.          | SECTION        | COUNTY | TOTAL SHEETS | SHEET NO. |
|                    | 08-00125-00-SG | COOK   | 76           | 53        |
| CONTRACT NO. 63634 |                |        |              |           |

MATCHLINE SHEET 53

RIDGE ROAD


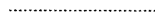

GLADVILLE AVENUE

MATCHLINE SHEET 55



RIDGE ROAD EXISTING/REMOVAL PLAN

PAVEMENT MARKING LEGEND

-  PAVEMENT MARKING REMOVAL
-  EXISTING PAVEMENT MARKINGS
-  PROPOSED PAVEMENT MARKINGS

MATCHLINE SHEET 53

RIDGE ROAD

GLADVILLE AVENUE

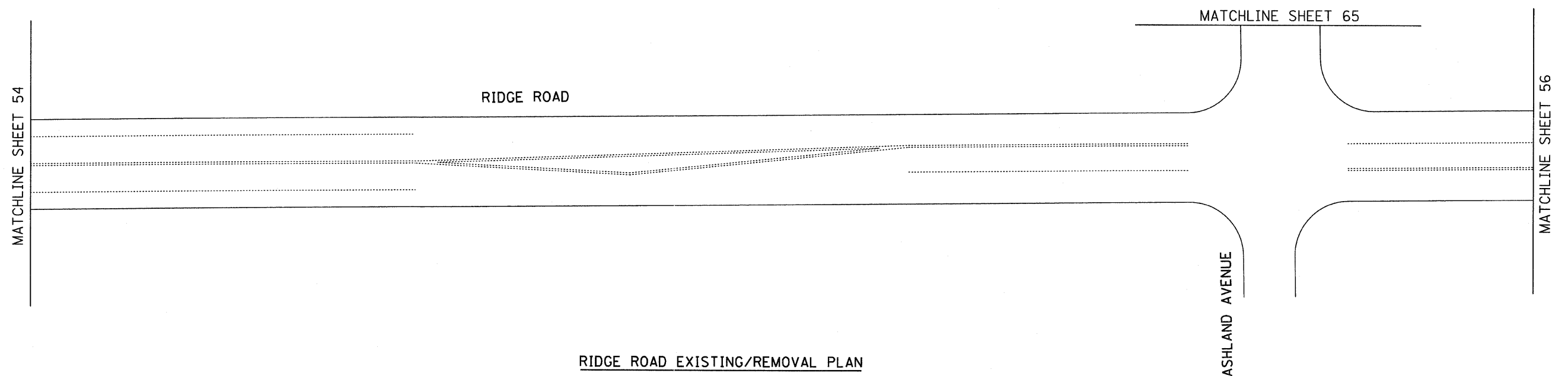
MATCHLINE SHEET 55



MAX 220'

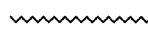


RIDGE ROAD PROPOSED IMPROVEMENT PLAN


|                            |                        |                   |           |                            |                                                                     |  |  |                    |         |        |              |           |
|----------------------------|------------------------|-------------------|-----------|----------------------------|---------------------------------------------------------------------|--|--|--------------------|---------|--------|--------------|-----------|
| <b>TYLIN INTERNATIONAL</b> | USER NAME = #USER#     | DESIGNED - MBR    | REVISED - | <b>VILLAGE OF HOMEWOOD</b> | <b>HOMEWOOD ON-STREET BICYCLE NETWORK<br/>PAVEMENT MARKING PLAN</b> |  |  | F.A. RTE.          | SECTION | COUNTY | TOTAL SHEETS | SHEET NO. |
|                            | PLOT SCALE = #SCALE#   | DRAWN - MBR       | REVISED - |                            |                                                                     |  |  | 08-00125-00-SG     | COOK    | 76     | 54           |           |
|                            | PLOT DATE = 12/16/2011 | CHECKED - DBD     | REVISED - |                            | SCALE: N.T.S. SHEET NO. OF SHEETS STA. TO STA.                      |  |  | CONTRACT NO. 63634 |         |        |              |           |
|                            |                        | DATE - 12/19/2011 | REVISED - |                            |                                                                     |  |  |                    |         |        |              |           |



RIDGE ROAD EXISTING/REMOVAL PLAN

PAVEMENT MARKING LEGEND

-  PAVEMENT MARKING REMOVAL
-  EXISTING PAVEMENT MARKINGS
-  PROPOSED PAVEMENT MARKINGS



RIDGE ROAD PROPOSED IMPROVEMENT PLAN

|                            |                        |                |           |                            |                                                                    |           |      |                    |                |        |              |           |
|----------------------------|------------------------|----------------|-----------|----------------------------|--------------------------------------------------------------------|-----------|------|--------------------|----------------|--------|--------------|-----------|
| <b>TYLIN INTERNATIONAL</b> | USER NAME = #USER#     | DESIGNED - MBR | REVISED - | <b>VILLAGE OF HOMEWOOD</b> | <b>HOMWOOD ON-STREET BICYCLE NETWORK<br/>PAVEMENT MARKING PLAN</b> |           |      | F.A. RTE.          | SECTION        | COUNTY | TOTAL SHEETS | SHEET NO. |
|                            | PLOT SCALE = #SCALE#   | DRAWN - MBR    | REVISED - |                            |                                                                    |           |      |                    | 08-00125-00-SG | COOK   | 76           | 55        |
|                            | PLOT DATE = 12/16/2011 | CHECKED - DBD  | REVISED - |                            |                                                                    |           |      | CONTRACT NO. 63634 |                |        |              |           |
|                            | DATE - 12/19/2011      | REVISED -      |           | SCALE: N.T.S.              | SHEET NO.                                                          | OF SHEETS | STA. | TO STA.            |                |        |              |           |


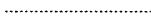

MATCHLINE SHEET 55

MATCHLINE SHEET 57

RIDGE ROAD

RIDGE ROAD EXISTING/REMOVAL PLAN

PAVEMENT MARKING LEGEND

-  PAVEMENT MARKING REMOVAL
-  EXISTING PAVEMENT MARKINGS
-  PROPOSED PAVEMENT MARKINGS

MATCHLINE SHEET 55

MATCHLINE SHEET 57

RIDGE ROAD

RIDGE ROAD PROPOSED IMPROVEMENT PLAN

MAX 220'

6" LINE

8'  
13'  
13'  
8'



|                            |                        |                   |           |                            |                                                                     |  |  |                    |                |           |              |           |
|----------------------------|------------------------|-------------------|-----------|----------------------------|---------------------------------------------------------------------|--|--|--------------------|----------------|-----------|--------------|-----------|
| <b>TYLIN INTERNATIONAL</b> | USER NAME = *USER*     | DESIGNED - MBR    | REVISED - | <b>VILLAGE OF HOMEWOOD</b> | <b>HOMEWOOD ON-STREET BICYCLE NETWORK<br/>PAVEMENT MARKING PLAN</b> |  |  | F.A. RTE.          | SECTION        | COUNTY    | TOTAL SHEETS | SHEET NO. |
|                            | PLOT SCALE = *SCALE*   | DRAWN - MBR       | REVISED - |                            |                                                                     |  |  |                    | 08-00125-00-SG | COOK      | 76           | 56        |
|                            | PLOT DATE = 12/16/2011 | CHECKED - DBD     | REVISED - |                            |                                                                     |  |  | CONTRACT NO. 63634 |                |           |              |           |
|                            |                        | DATE - 12/19/2011 | REVISED - |                            |                                                                     |  |  | SCALE: N.T.S.      | SHEET NO.      | OF SHEETS | STA. TO STA. |           |

MATCHLINE SHEET 56


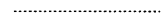

RIDGE ROAD

LOOMIS AVENUE

MATCHLINE SHEET 58

RIDGE ROAD EXISTING/REMOVAL PLAN

PAVEMENT MARKING LEGEND

-  PAVEMENT MARKING REMOVAL
-  EXISTING PAVEMENT MARKINGS
-  PROPOSED PAVEMENT MARKINGS

MATCHLINE SHEET 56

RIDGE ROAD

MAX 220'

LOOMIS AVENUE

MATCHLINE SHEET 58

RIDGE ROAD PROPOSED IMPROVEMENT PLAN

|                            |                        |                |           |                            |                                           |           |           |                |         |                    |              |           |
|----------------------------|------------------------|----------------|-----------|----------------------------|-------------------------------------------|-----------|-----------|----------------|---------|--------------------|--------------|-----------|
| <b>TYLIN INTERNATIONAL</b> | USER NAME = #USER#     | DESIGNED - MBR | REVISED - | <b>VILLAGE OF HOMEWOOD</b> | <b>HOMEWOOD ON-STREET BICYCLE NETWORK</b> |           |           | F.A. RTE.      | SECTION | COUNTY             | TOTAL SHEETS | SHEET NO. |
|                            | PLOT SCALE = #SCALE#   | DRAWN - MBR    | REVISED - |                            | <b>PAVEMENT MARKING PLAN</b>              |           |           | 08-00125-00-SG | COOK    | 76                 | 57           |           |
|                            | PLOT DATE = 12/16/2011 | CHECKED - DBD  | REVISED - |                            | SCALE: N.T.S.                             | SHEET NO. | OF SHEETS | STA.           | TO STA. | CONTRACT NO. 63634 |              |           |
| DATE - 12/19/2011          |                        |                |           | REVISED -                  |                                           |           |           |                |         |                    |              |           |

P:\602606 Homewood\_PHIIRoad\pavmk\_sht22.dgn

P:\602606 Homewood\_PHIIRoad\pavmk\_sht22.dgn 12/16/2011 1:52:19 AM

MATCHLINE SHEET 57

MATCHLINE SHEET 57

MATCHLINE SHEET 59

MATCHLINE SHEET 59

HOOD AVENUE

HOOD AVENUE

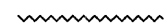


RIDGE ROAD

RIDGE ROAD

RIDGE ROAD EXISTING/REMOVAL PLAN

RIDGE ROAD PROPOSED IMPROVEMENT PLAN

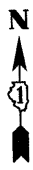
PAVEMENT MARKING LEGEND

-  PAVEMENT MARKING REMOVAL
-  EXISTING PAVEMENT MARKINGS
-  PROPOSED PAVEMENT MARKINGS

MAX 220'

8'  
13'  
13'  
8'

8'  
13'  
13'  
8'



**TYLIN**INTERNATIONAL

|                        |
|------------------------|
| USER NAME = #USER#     |
| PLOT SCALE = #SCALE#   |
| PLOT DATE = 12/16/2011 |

|                   |           |
|-------------------|-----------|
| DESIGNED - MBR    | REVISED - |
| DRAWN - MBR       | REVISED - |
| CHECKED - DBD     | REVISED - |
| DATE - 12/19/2011 | REVISED - |

**VILLAGE OF HOMEWOOD**

**HOMEWOOD ON-STREET BICYCLE NETWORK  
PAVEMENT MARKING PLAN**

SCALE: N.T.S. SHEET NO. OF SHEETS STA. TO STA.

|              |                |        |              |           |
|--------------|----------------|--------|--------------|-----------|
| F.A. RTE.    | SECTION        | COUNTY | TOTAL SHEETS | SHEET NO. |
|              | 08-00125-00-SG | COOK   | 76           | 58        |
| CONTRACT NO. |                |        | 63634        |           |

MATCHLINE SHEET 58

MATCHLINE SHEET 58

ARMITAGE PLACE

ARMITAGE PLACE

RIDGE ROAD

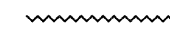


RIDGE ROAD

RIDGE ROAD EXISTING/REMOVAL PLAN

RIDGE ROAD PROPOSED IMPROVEMENT PLAN



PAVEMENT MARKING LEGEND

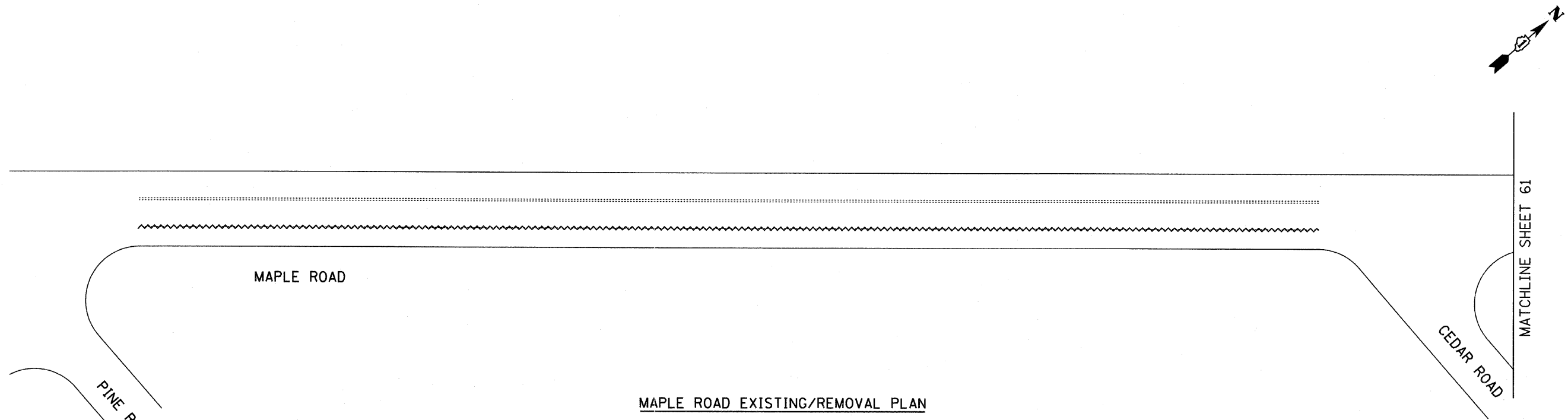
-  PAVEMENT MARKING REMOVAL
-  EXISTING PAVEMENT MARKINGS
-  PROPOSED PAVEMENT MARKINGS

MAX 220'

8' 13' 8'

|                            |                        |                   |           |                            |                                                                     |                     |              |                    |         |        |              |           |
|----------------------------|------------------------|-------------------|-----------|----------------------------|---------------------------------------------------------------------|---------------------|--------------|--------------------|---------|--------|--------------|-----------|
| <b>TYLIN INTERNATIONAL</b> | USER NAME = #USER#     | DESIGNED - MBR    | REVISED - | <b>VILLAGE OF HOMEWOOD</b> | <b>HOMEWOOD ON-STREET BICYCLE NETWORK<br/>PAVEMENT MARKING PLAN</b> |                     |              | F.A. RTE.          | SECTION | COUNTY | TOTAL SHEETS | SHEET NO. |
|                            | PLOT SCALE = #SCALE#   | DRAWN - MBR       | REVISED - |                            |                                                                     |                     |              | 08-00125-00-SG     | COOK    | 76     | 59           |           |
|                            | PLOT DATE = 12/16/2011 | CHECKED - DBD     | REVISED - |                            | SCALE: N.T.S.                                                       | SHEET NO. OF SHEETS | STA. TO STA. | CONTRACT NO. 63634 |         |        |              |           |
|                            |                        | DATE - 12/19/2011 | REVISED - |                            |                                                                     |                     |              |                    |         |        |              |           |

P:\602606\_Homewood\_PHI\Road\pavmk\_sht25.dgn 1/5/2011 11:52:23 AM

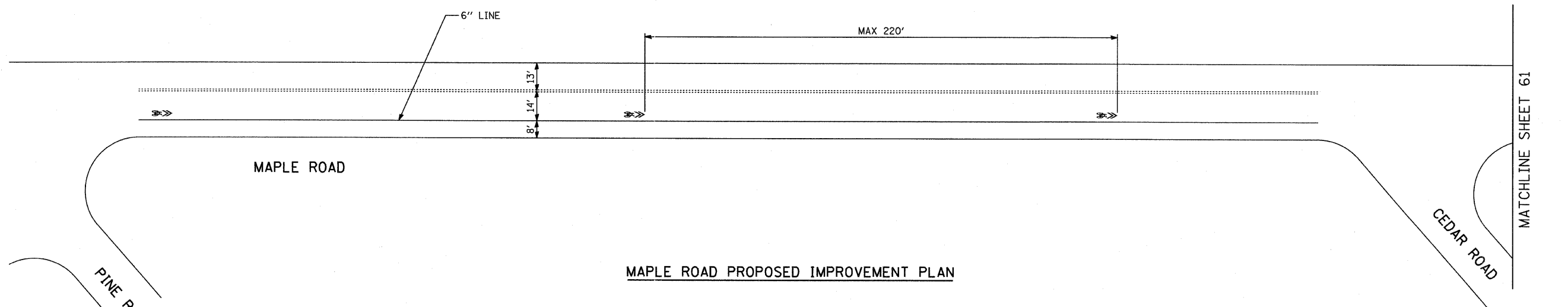


**PAVEMENT MARKING LEGEND**

~~~~~ PAVEMENT MARKING REMOVAL

..... EXISTING PAVEMENT MARKINGS

———— PROPOSED PAVEMENT MARKINGS




| | | | | | | | | | | | | |
|----------------------------|------------------------|----------------|-----------|----------------------------|--|-----------|------|--------------------|---------|--------|--------------|-----------|
| TYLIN INTERNATIONAL | USER NAME = #USER# | DESIGNED - MBR | REVISED - | VILLAGE OF HOMEWOOD | HOMWOOD ON-STREET BICYCLE NETWORK
PAVEMENT MARKING PLAN | | | F.A. RTE. | SECTION | COUNTY | TOTAL SHEETS | SHEET NO. |
| | PLOT SCALE = #SCALE# | DRAWN - MBR | REVISED - | | | | | 08-00125-00-SG | COOK | 76 | 60 | |
| | PLOT DATE = 12/16/2011 | CHECKED - DBD | REVISED - | | | | | CONTRACT NO. 63634 | | | | |
| | DATE - 12/19/2011 | REVISED - | | SCALE: N.T.S. | SHEET NO. | OF SHEETS | STA. | TO STA. | | | | |

MATCHLINE SHEET 60




MAPLE ROAD

MATCHLINE SHEET 62



MAPLE ROAD EXISTING/REMOVAL PLAN

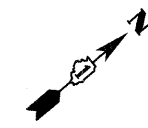
PAVEMENT MARKING LEGEND

-  PAVEMENT MARKING REMOVAL
-  EXISTING PAVEMENT MARKINGS
-  PROPOSED PAVEMENT MARKINGS

MATCHLINE SHEET 60

MAPLE ROAD

MATCHLINE SHEET 62




MAPLE ROAD PROPOSED IMPROVEMENT PLAN

6" LINE

MAX 220'


13'
14'
8'

| | | | | | | | | | | | | |
|----------------------------|------------------------|-------------------|-----------|----------------------------|--|-----------|-----------|----------------|---------|--------------------|-----------------|--------------|
| TYLIN INTERNATIONAL | USER NAME = #USER# | DESIGNED - MBR | REVISED - | VILLAGE OF HOMEWOOD | HOMWOOD ON-STREET BICYCLE NETWORK
PAVEMENT MARKING PLAN | | | F.A.
RTE. | SECTION | COUNTY | TOTAL
SHEETS | SHEET
NO. |
| | PLOT SCALE = #SCALE# | DRAWN - MBR | REVISED - | | | | | 08-00125-00-SG | COOK | 76 | 61 | |
| | PLOT DATE = 12/16/2011 | CHECKED - DBD | REVISED - | | SCALE: N.T.S. | SHEET NO. | OF SHEETS | STA. | TO STA. | CONTRACT NO. 63634 | | |
| | | DATE - 12/19/2011 | REVISED - | | | | | | | | | |



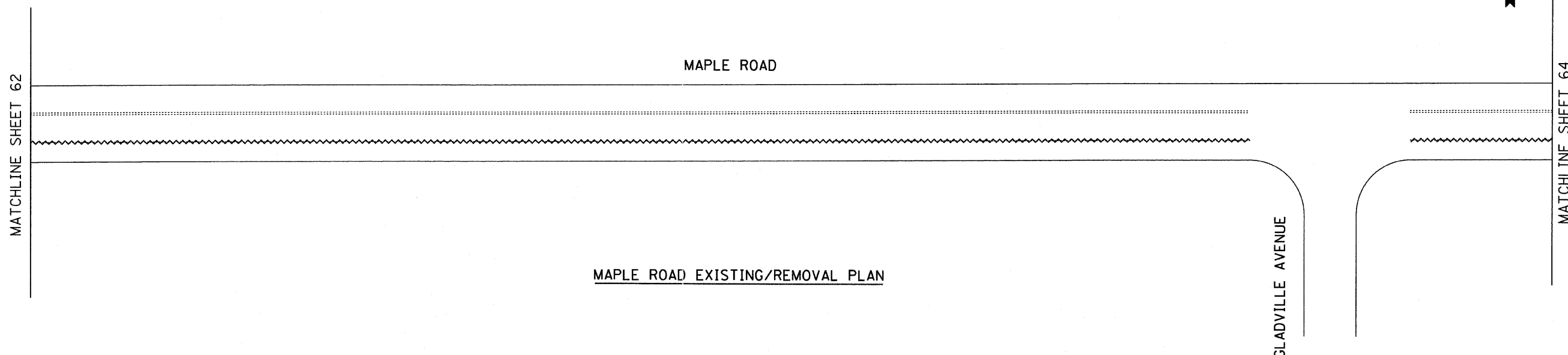
PAVEMENT MARKING LEGEND

- PAVEMENT MARKING REMOVAL
- EXISTING PAVEMENT MARKINGS
- PROPOSED PAVEMENT MARKINGS


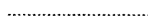



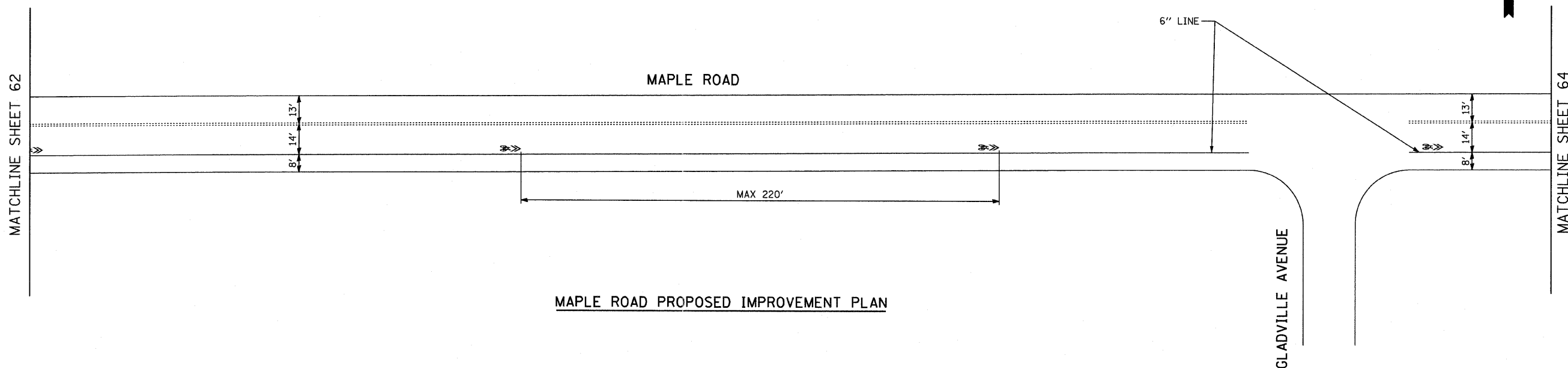
| | | | | | | | | | | | | |
|----------------------------|------------------------|----------------|-----------|----------------------------|--|------|----|--------------------|---------|--------|-----------------|--------------|
| TYLIN INTERNATIONAL | USER NAME = #USER# | DESIGNED - MBR | REVISED - | VILLAGE OF HOMEWOOD | HOMWOOD ON-STREET BICYCLE NETWORK
PAVEMENT MARKING PLAN | | | F.A.
RTE. | SECTION | COUNTY | TOTAL
SHEETS | SHEET
NO. |
| | PLOT SCALE = #SCALE# | DRAWN - MBR | REVISED - | | 08-00125-00-SG | COOK | 76 | 62 | | | | |
| | PLOT DATE = 12/16/2011 | CHECKED - DBD | REVISED - | | SCALE: N.T.S. SHEET NO. OF SHEETS STA. TO STA. | | | CONTRACT NO. 63634 | | | | |
| | DATE - 12/19/2011 | REVISED - | | | | | | | | | | |

P:\602606_Homewood_PHI\Road\pavmk_sht28.dgn 1/5/2011 11:52:29 AM



PAVEMENT MARKING LEGEND

| | |
|---|----------------------------|
|  | PAVEMENT MARKING REMOVAL |
|  | EXISTING PAVEMENT MARKINGS |
|  | PROPOSED PAVEMENT MARKINGS |



| | | | | | | | | | | | | | |
|----------------------------|------------------------|----------------|-----------|----------------------------|--|--|--|--|---------------------------|---------|--------|--------------|-----------|
| TYLIN INTERNATIONAL | USER NAME = #USER# | DESIGNED - MBR | REVISED - | VILLAGE OF HOMEWOOD | HOMWOOD ON-STREET BICYCLE NETWORK | | | | F.A. RTE. | SECTION | COUNTY | TOTAL SHEETS | SHEET NO. |
| | PLOT SCALE = #SCALE# | DRAWN - MBR | REVISED - | | PAVEMENT MARKING PLAN | | | | 08-00125-00-SG | COOK | 76 | 63 | |
| | PLOT DATE = 12/16/2011 | CHECKED - DBD | REVISED - | | SCALE: N.T.S. SHEET NO. OF SHEETS STA. TO STA. | | | | CONTRACT NO. 63634 | | | | |
| DATE - 12/19/2011 | | REVISED - | | | | | | | | | | | |

P:\602606_Homewood_PHI\Road\pavmk_sht28.dgn




MATCHLINE SHEET 63

MAPLE ROAD

MATCHLINE SHEET 68

MAPLE ROAD EXISTING/REMOVAL PLAN

PAVEMENT MARKING LEGEND

-  PAVEMENT MARKING REMOVAL
-  EXISTING PAVEMENT MARKINGS
-  PROPOSED PAVEMENT MARKINGS

MATCHLINE SHEET 63

MAPLE ROAD

MATCHLINE SHEET 68

MAPLE ROAD PROPOSED IMPROVEMENT PLAN

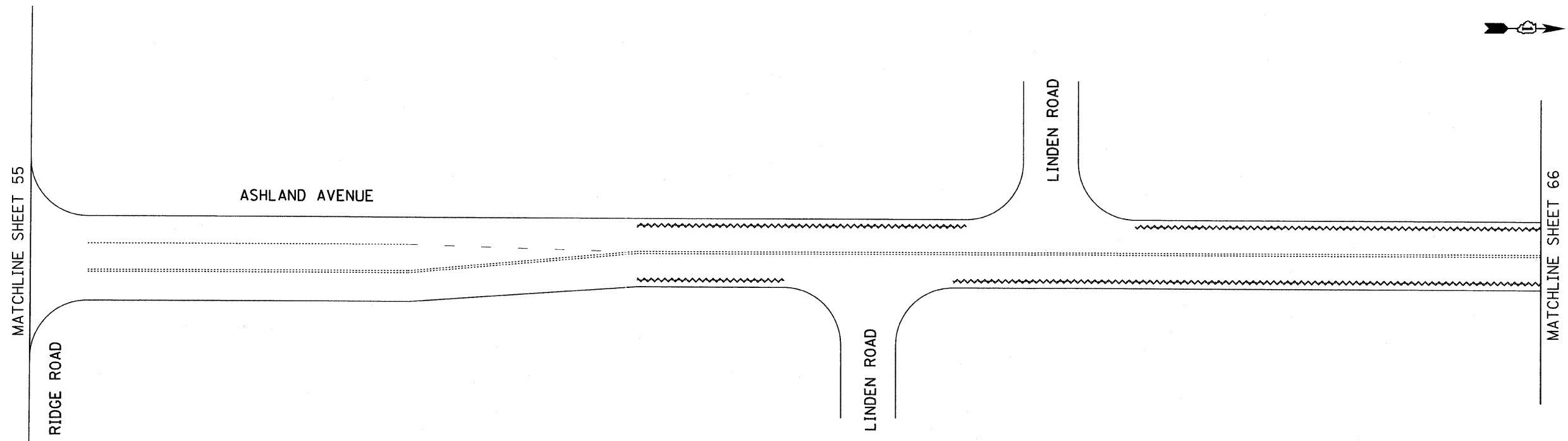
8'
14'
13'

MAX 220'




6" LINE



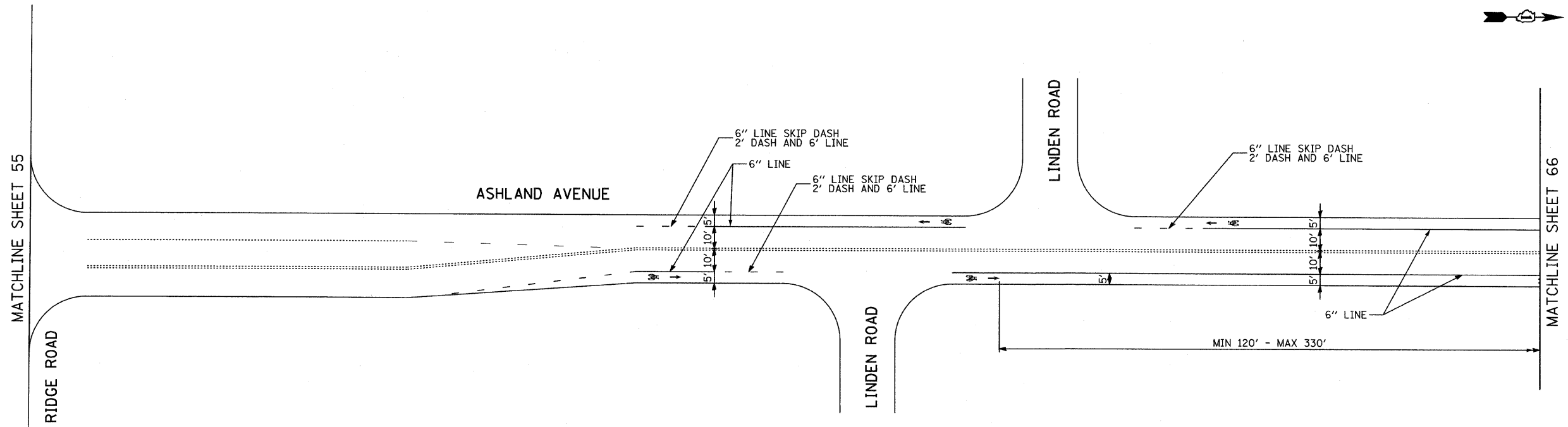
| | | | | | | | | | | | | |
|----------------------------|------------------------|----------------|-----------|----------------------------|--|-----------|-----------|--------------------|---------|--------|--------------|-----------|
| TYLIN INTERNATIONAL | USER NAME = #USER# | DESIGNED - MBR | REVISED - | VILLAGE OF HOMEWOOD | HOMWOOD ON-STREET BICYCLE NETWORK
PAVEMENT MARKING PLAN | | | F.A. RTE. | SECTION | COUNTY | TOTAL SHEETS | SHEET NO. |
| | PLOT SCALE = #SCALE# | DRAWN - MBR | REVISED - | | | | | 08-00125-00-SG | COOK | 76 | 64 | |
| | PLOT DATE = 12/16/2011 | CHECKED - DBD | REVISED - | | | | | CONTRACT NO. 63634 | | | | |
| DATE - 12/19/2011 | | | | REVISED - | SCALE: N.T.S. | SHEET NO. | OF SHEETS | STA. | TO STA. | | | |



PAVEMENT MARKING LEGEND

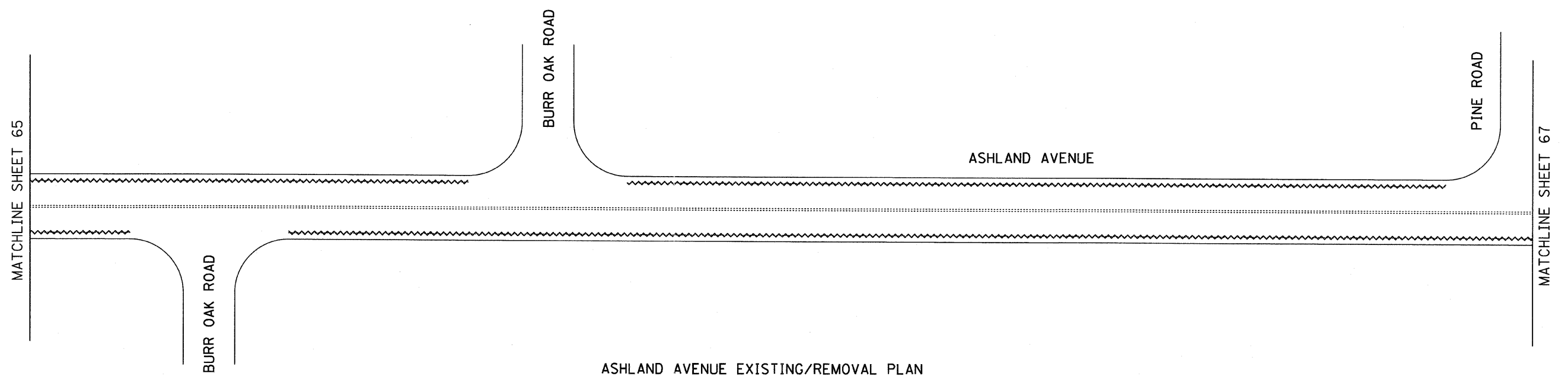
| | |
|--|----------------------------|
|  | PAVEMENT MARKING REMOVAL |
|  | EXISTING PAVEMENT MARKINGS |
|  | PROPOSED PAVEMENT MARKINGS |

ASHLAND AVENUE EXISTING/REMOVAL PLAN



ASHLAND AVENUE PROPOSED IMPROVEMENT PLAN

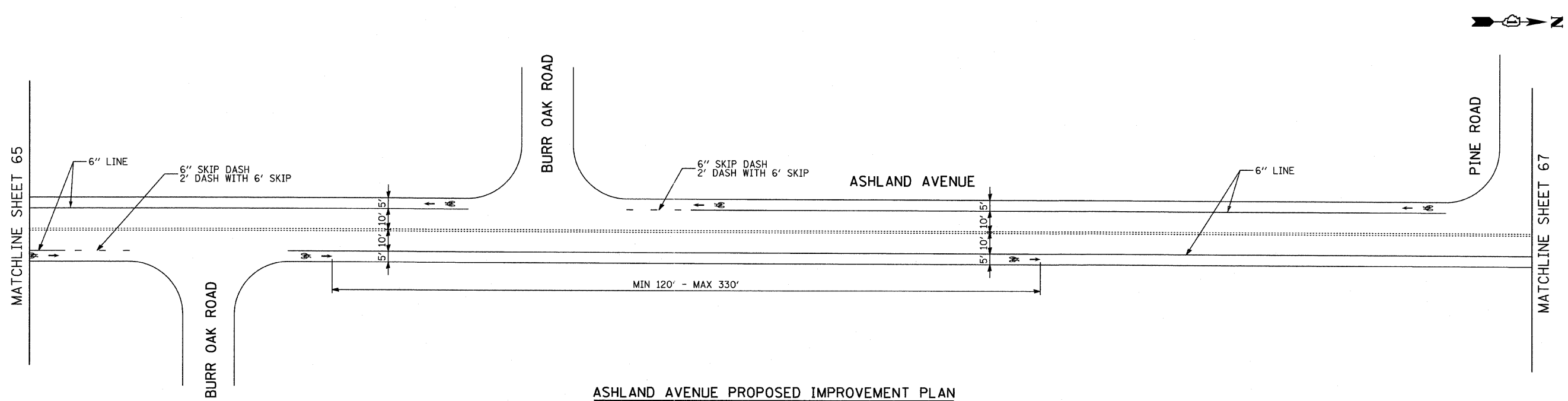
| | | | | | | | | | | | | |
|----------------------------|------------------------|-------------------|-----------|----------------------------|--|--|--|--------------------|-----------|-----------|--------------|-----------|
| TYLIN INTERNATIONAL | USER NAME = #USER# | DESIGNED - MBR | REVISED - | VILLAGE OF HOMEWOOD | HOMWOOD ON-STREET BICYCLE NETWORK
PAVEMENT MARKING PLAN | | | F.A. RTE. | SECTION | COUNTY | TOTAL SHEETS | SHEET NO. |
| | PLOT SCALE = #SCALE# | DRAWN - MBR | REVISED - | | | | | 08-00125-00-SG | COOK | 76 | 65 | |
| | PLOT DATE = 12/16/2011 | CHECKED - DBD | REVISED - | | | | | CONTRACT NO. 63634 | | | | |
| | | DATE - 12/19/2011 | REVISED - | | | | | SCALE: N.T.S. | SHEET NO. | OF SHEETS | STA. | TO STA. |



ASHLAND AVENUE EXISTING/REMOVAL PLAN

PAVEMENT MARKING LEGEND

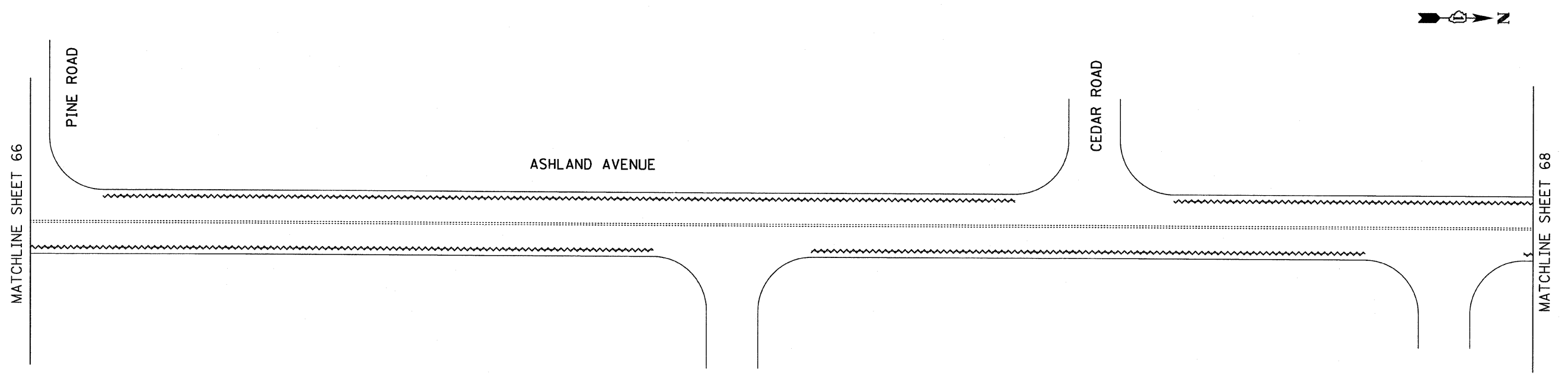
- PAVEMENT MARKING REMOVAL
- EXISTING PAVEMENT MARKINGS
- PROPOSED PAVEMENT MARKINGS



ASHLAND AVENUE PROPOSED IMPROVEMENT PLAN

| | | | | | | | | | | | | |
|----------------------------|------------------------|----------------|-----------|--|--|------|----|--------------|---------|--------|-----------------|--------------|
| TYLIN INTERNATIONAL | USER NAME = #USER# | DESIGNED - MBR | REVISED - | VILLAGE OF HOMEWOOD | HOMWOOD ON-STREET BICYCLE NETWORK
PAVEMENT MARKING PLAN | | | F.A.
RTE. | SECTION | COUNTY | TOTAL
SHEETS | SHEET
NO. |
| | PLOT SCALE = #SCALE# | DRAWN - MBR | REVISED - | | 08-00125-00-SG | COOK | 76 | 66 | | | | |
| | PLOT DATE = 12/16/2011 | CHECKED - DBD | REVISED - | | CONTRACT NO. 63634 | | | | | | | |
| DATE - 12/19/2011 | | | | SCALE: N.T.S. SHEET NO. OF SHEETS STA. TO STA. | | | | | | | | |

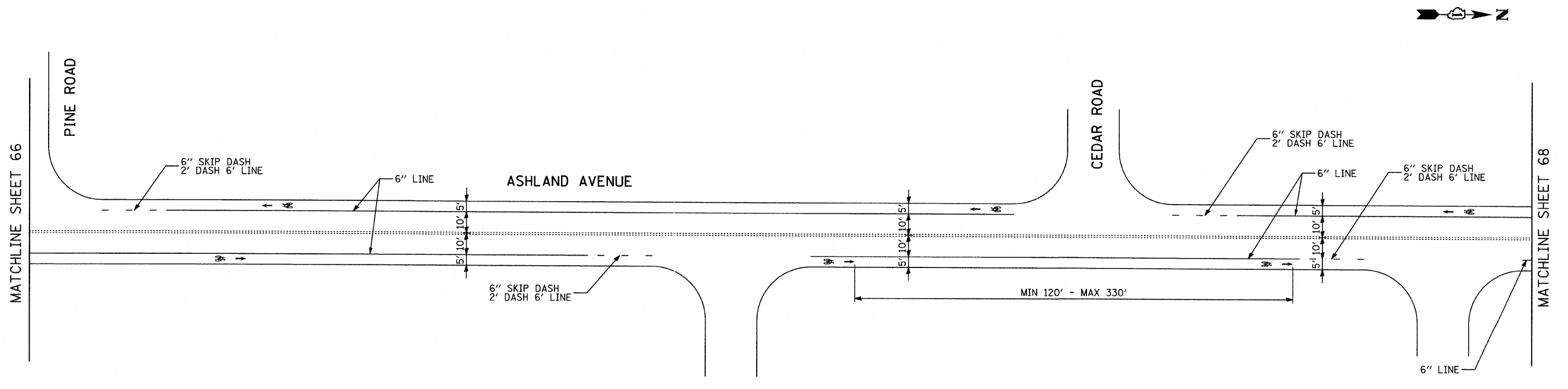
P:\602606_HomeWood_PHI\Road\pavmk_sht32.dgn 12/16/2011 11:52:34 AM



PAVEMENT MARKING LEGEND

| | |
|--|----------------------------|
| | PAVEMENT MARKING REMOVAL |
| | EXISTING PAVEMENT MARKINGS |
| | PROPOSED PAVEMENT MARKINGS |

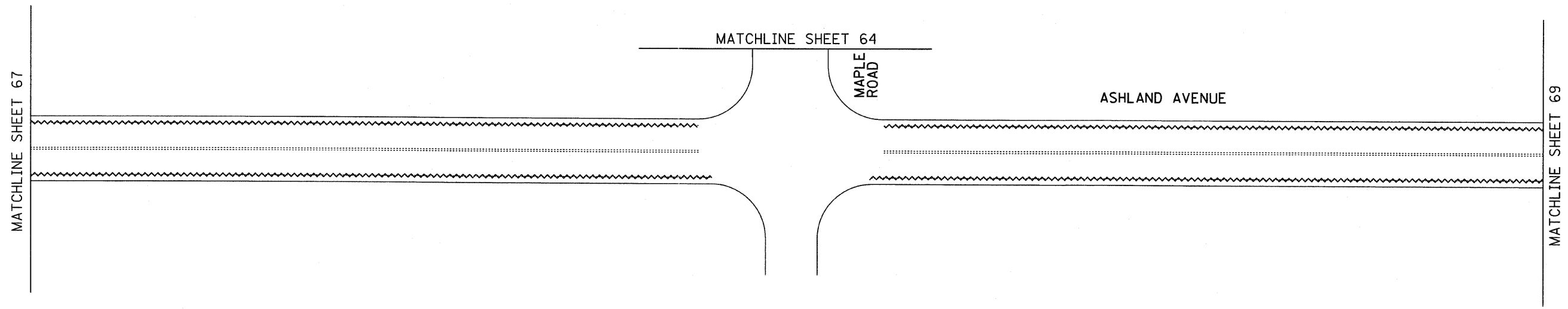
ASHLAND AVENUE EXISTING/REMOVAL PLAN



ASHLAND AVENUE PROPOSED IMPROVEMENT PLAN

| | | | | | | | | | | | | |
|----------------------------|------------------------|-------------------|-----------|----------------------------|--|-----------|-----------|-----------|----------------|--------------------|--------------|-----------|
| TYLIN INTERNATIONAL | USER NAME = *USER* | DESIGNED - MBR | REVISED - | VILLAGE OF HOMEWOOD | HOMWOOD ON-STREET BICYCLE NETWORK
PAVEMENT MARKING PLAN | | | F.A. RTE. | SECTION | COUNTY | TOTAL SHEETS | SHEET NO. |
| | PLOT SCALE = *SCALE* | DRAWN - MBR | REVISED - | | | | | | 08-00125-00-SG | COOK | 76 | 67 |
| | PLOT DATE = 12/16/2011 | CHECKED - DBD | REVISED - | | SCALE: N.T.S. | SHEET NO. | OF SHEETS | STA. | TO STA. | CONTRACT NO. 63634 | | |
| | | DATE - 12/19/2011 | REVISED - | | | | | | | | | |

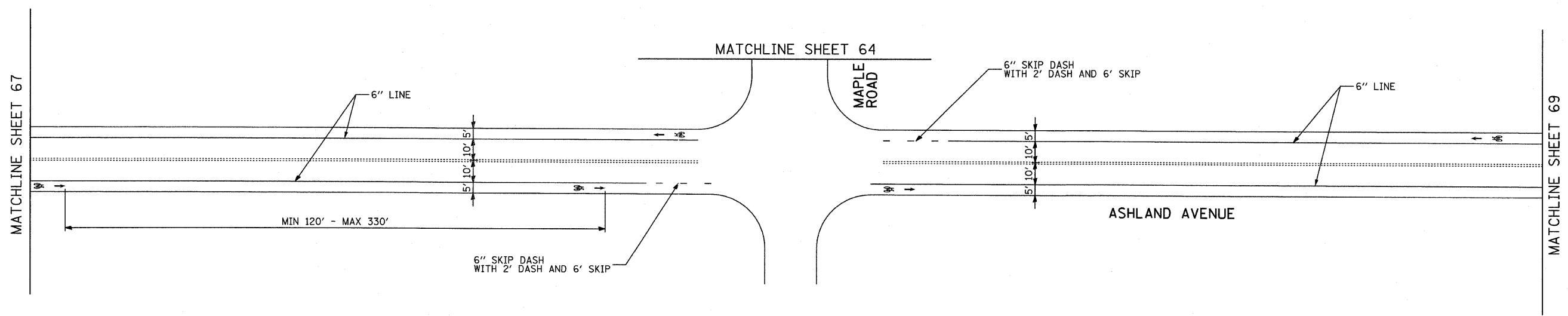
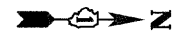
P:\602606_HomeWood_PlanRoad\pavmk_sht33.dgn 12/16/2011 10:53:36 AM



ASHLAND AVENUE EXISTING/REMOVAL PLAN

PAVEMENT MARKING LEGEND

| | |
|--|----------------------------|
| | PAVEMENT MARKING REMOVAL |
| | EXISTING PAVEMENT MARKINGS |
| | PROPOSED PAVEMENT MARKINGS |



ASHLAND AVENUE PROPOSED IMPROVEMENT PLAN

| | | | | | | | | | | |
|---|------------------------|----------------|-----------|----------------------------|--|--------------------|---------|--------|--------------|-----------|
| TYLIN INTERNATIONAL | USER NAME = *USER* | DESIGNED - MBR | REVISED - | VILLAGE OF HOMEWOOD | HOMWOOD ON-STREET BICYCLE NETWORK
PAVEMENT MARKING PLAN | F.A. RTE. | SECTION | COUNTY | TOTAL SHEETS | SHEET NO. |
| | PLOT SCALE = *SCALE* | DRAWN - MBR | REVISED - | | | 08-00125-00-SG | COOK | 76 | 68 | |
| | PLOT DATE = 12/16/2011 | CHECKED - DBD | REVISED - | | | CONTRACT NO. 63634 | | | | |
| P:\602606_HomeWood_PlanRoad\pavmk_sht33.dgn | DATE - 12/19/2011 | REVISED - | | SCALE: N.T.S. | SHEET NO. OF SHEETS STA. TO STA. | | | | | |

P:\602606_Homewood_PHI\Road\pavmk_sht34.dgn 11/5/2011 11:52:38 AM



MATCHLINE SHEET 68

ASHLAND AVENUE

MATCHLINE SHEET 70

ASHLAND AVENUE EXISTING/REMOVAL PLAN

- PAVEMENT MARKING LEGEND**
- PAVEMENT MARKING REMOVAL
 - EXISTING PAVEMENT MARKINGS
 - PROPOSED PAVEMENT MARKINGS

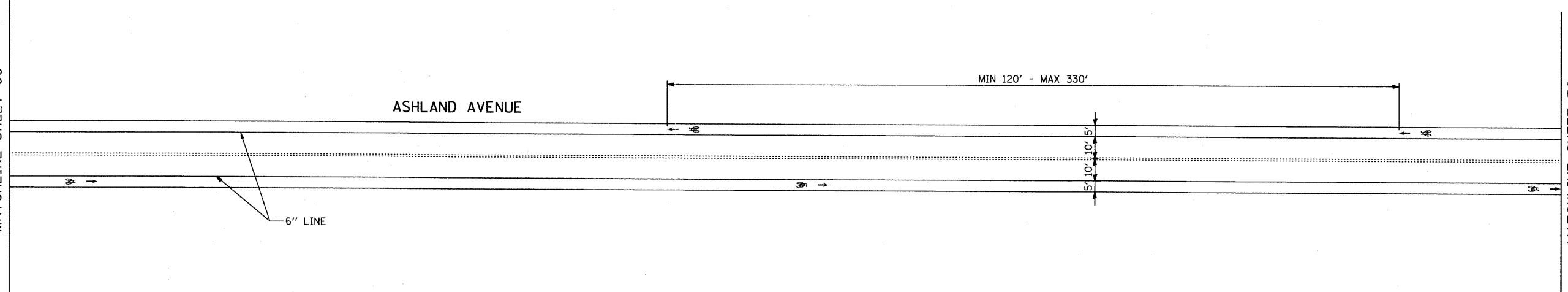


MATCHLINE SHEET 68

ASHLAND AVENUE


MATCHLINE SHEET 70

ASHLAND AVENUE PROPOSED IMPROVEMENT PLAN



| | | | | | | | | | | | | |
|----------------------------|------------------------|-------------------|-----------|----------------------------|--|---------------|-----------|--------------|----------------|---------|--------------------|--------------|
| TYLIN INTERNATIONAL | USER NAME = #USER# | DESIGNED - MBR | REVISED - | VILLAGE OF HOMEWOOD | HOMWOOD ON-STREET BICYCLE NETWORK
PAVEMENT MARKING PLAN | | | F.A.
RTE. | SECTION | COUNTY | TOTAL
SHEETS | SHEET
NO. |
| | PLOT SCALE = #SCALE# | DRAWN - MBR | REVISED - | | | | | | 08-00125-00-SG | COOK | 76 | 69 |
| | PLOT DATE = 12/16/2011 | CHECKED - DBD | REVISED - | | | | | | | | CONTRACT NO. 63634 | |
| | | DATE - 12/19/2011 | REVISED - | | | SCALE: N.T.S. | SHEET NO. | OF SHEETS | STA. | TO STA. | | |

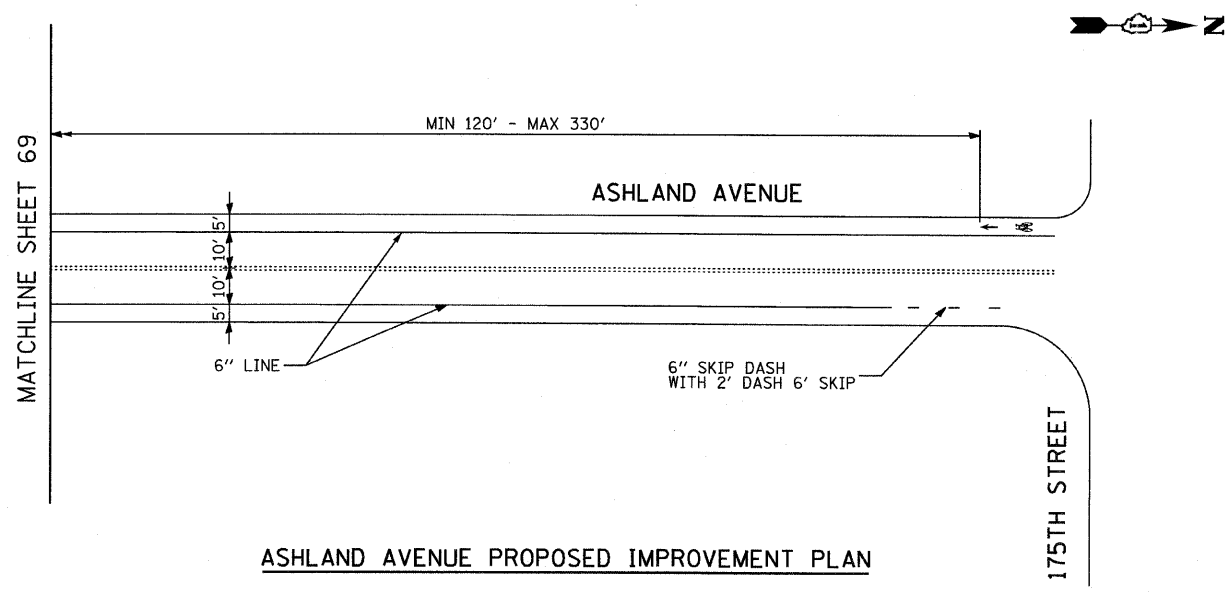
P:\602606_Homewood_PHI\Road\pavmk_sht35.dgn 11/15/2011 11:52:40 AM



ASHLAND AVENUE EXISTING/REMOVAL PLAN

PAVEMENT MARKING LEGEND

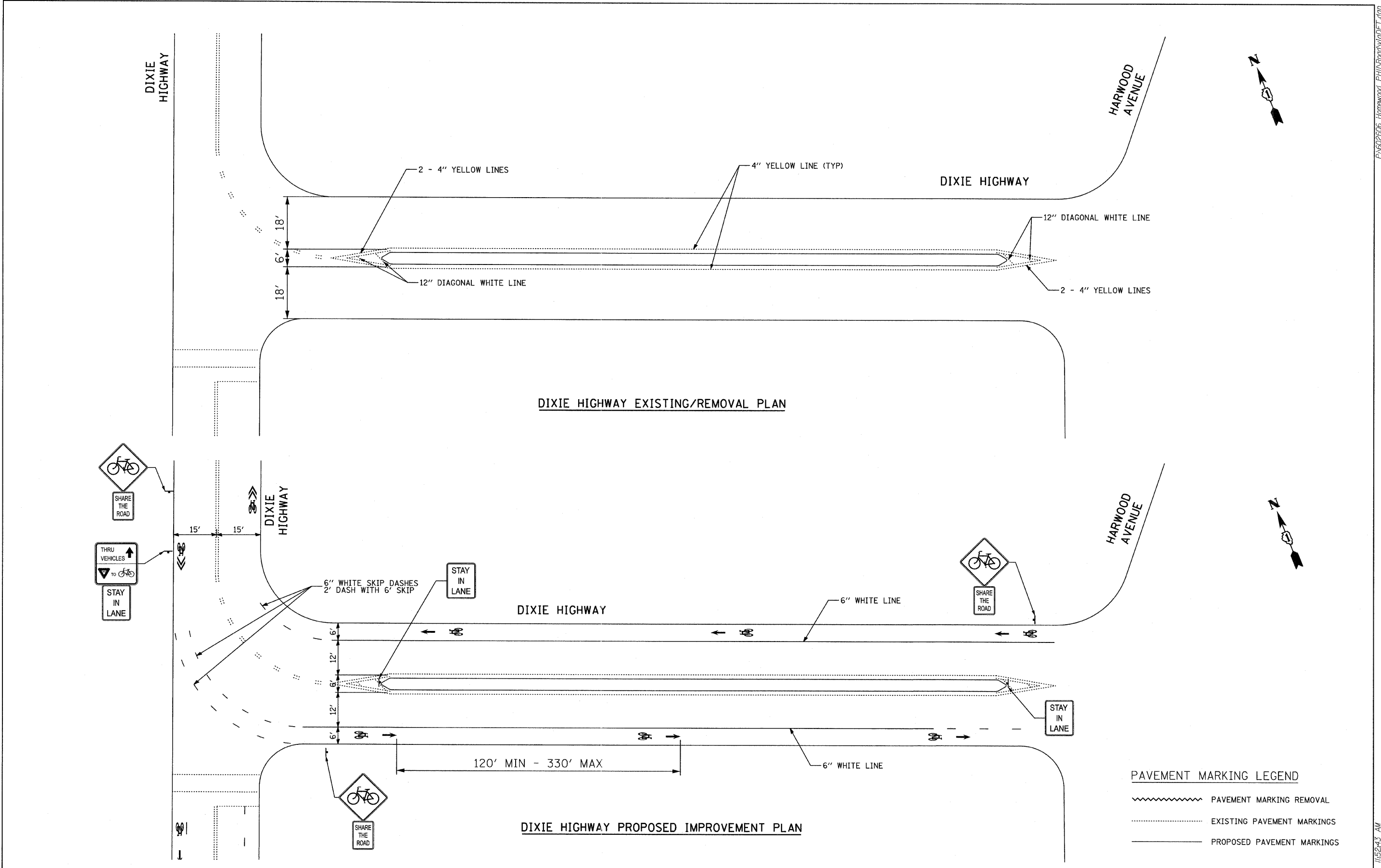
| | |
|--|----------------------------|
| | PAVEMENT MARKING REMOVAL |
| | EXISTING PAVEMENT MARKINGS |
| | PROPOSED PAVEMENT MARKINGS |



ASHLAND AVENUE PROPOSED IMPROVEMENT PLAN

| | | | | | | | | | | | | | |
|----------------------------|------------------------|----------------|-----------|----------------------------|---|------|--------|------|--------------|---------|--------|-----------------|--------------|
| TYLIN INTERNATIONAL | USER NAME = *USER* | DESIGNED - MBR | REVISED - | VILLAGE OF HOMEWOOD | HOMEWOOD ON-STREET BICYCLE NETWORK
PAVEMENT MARKING PLAN | | | | F.A.
RTE. | SECTION | COUNTY | TOTAL
SHEETS | SHEET
NO. |
| | PLOT SCALE = *SCALE* | DRAWN - MBR | REVISED - | | 08-00125-00-SG | COOK | 76 | 70 | | | | | |
| | PLOT DATE = 12/16/2011 | CHECKED - DBD | REVISED - | | CONTRACT NO. 63634 | | | | | | | | |
| | DATE - 12/19/2011 | REVISED - | | SCALE: N.T.S. | SHEET NO. | OF | SHEETS | STA. | TO | STA. | | | |

P:\602606_Homewood_PHIT\Road\VIADET.dgn 1/15/2011 11:52:43 AM

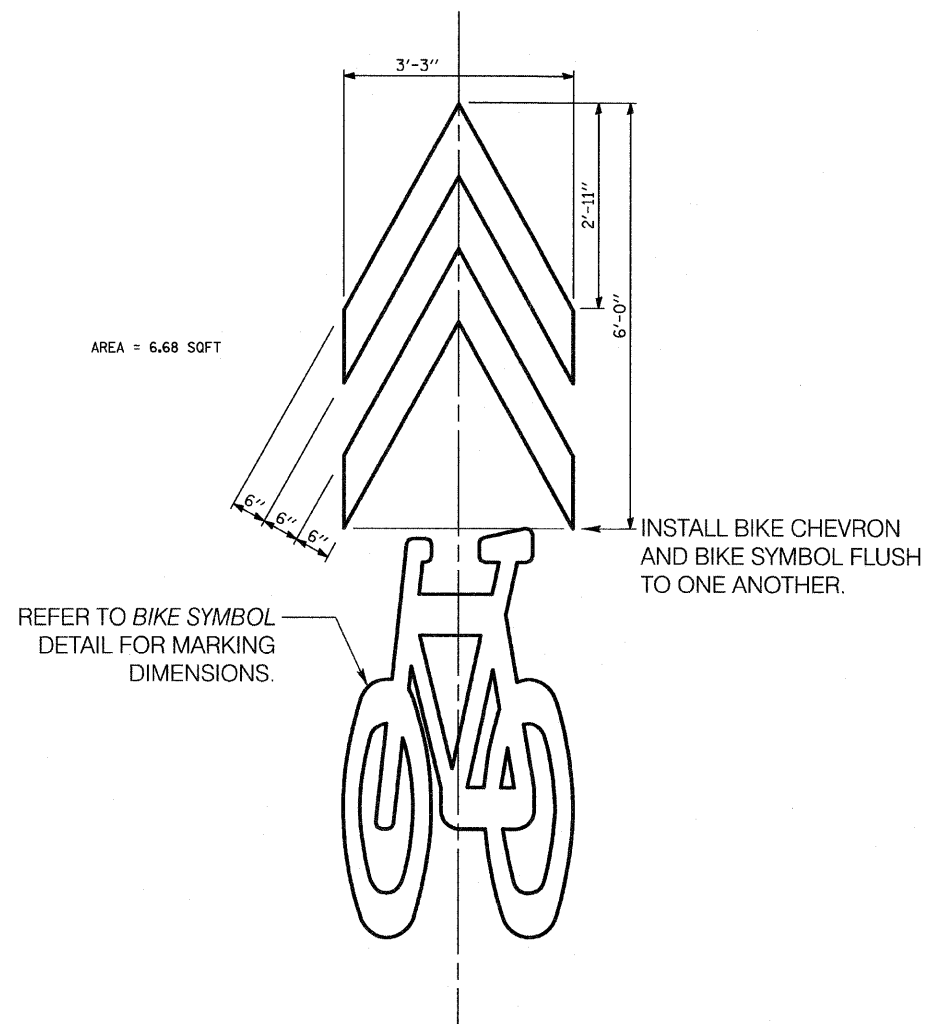


PAVEMENT MARKING LEGEND

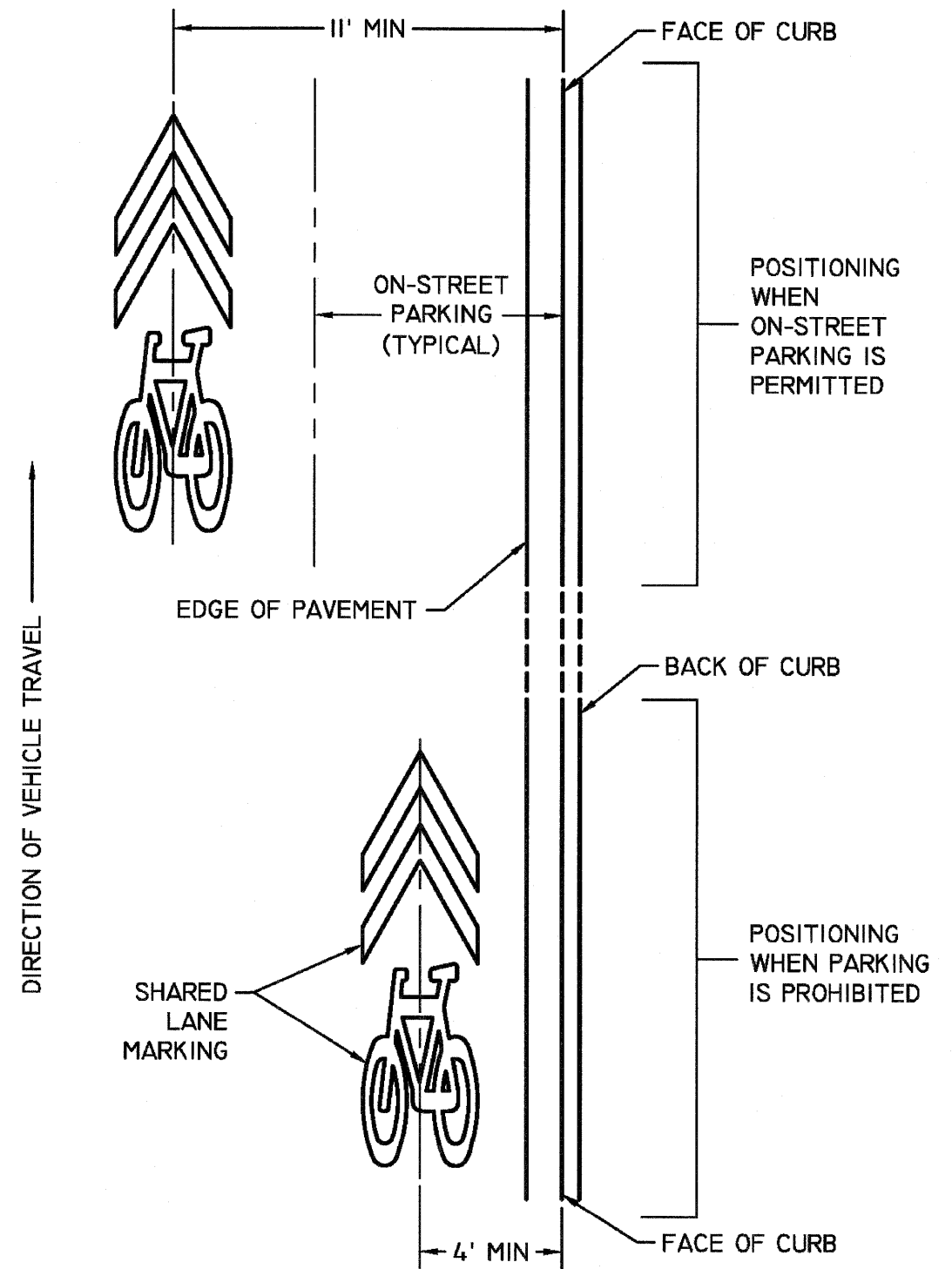
| | |
|--|----------------------------|
| | PAVEMENT MARKING REMOVAL |
| | EXISTING PAVEMENT MARKINGS |
| | PROPOSED PAVEMENT MARKINGS |

| | | | | | | | | | | | | |
|----------------------------|------------------------|----------------|-----------|----------------------------|---|--|--|-----------|----------------|--------|--------------------|-----------|
| TYLIN INTERNATIONAL | USER NAME = #USER# | DESIGNED - MBR | REVISED - | VILLAGE OF HOMEWOOD | HOMEWOOD ON-STREET BICYCLE NETWORK | | | F.A. RTE. | SECTION | COUNTY | TOTAL SHEETS | SHEET NO. |
| | PLOT SCALE = #SCALE# | DRAWN - MBR | REVISED - | | VIADUCT DETAIL | | | | 08-00125-00-SG | COOK | 76 | 71 |
| | PLOT DATE = 12/16/2011 | CHECKED - DBD | REVISED - | | SCALE: N.T.S. SHEET NO. 1 OF 1 SHEETS STA. TO STA. | | | | | | CONTRACT NO. 63634 | |
| DATE - 12/19/2011 | | REVISED - | | | | | | | | | | |

P:\602606_Homewood_PHIT\Road\VIADET.dgn

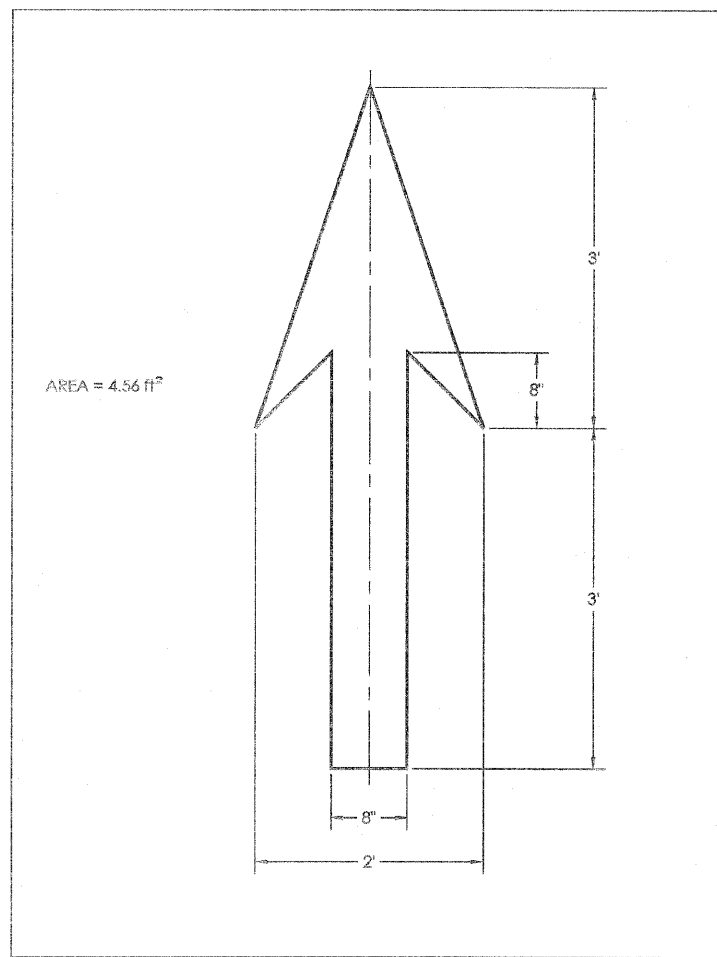


SHARED LANE MARKING SYMBOL

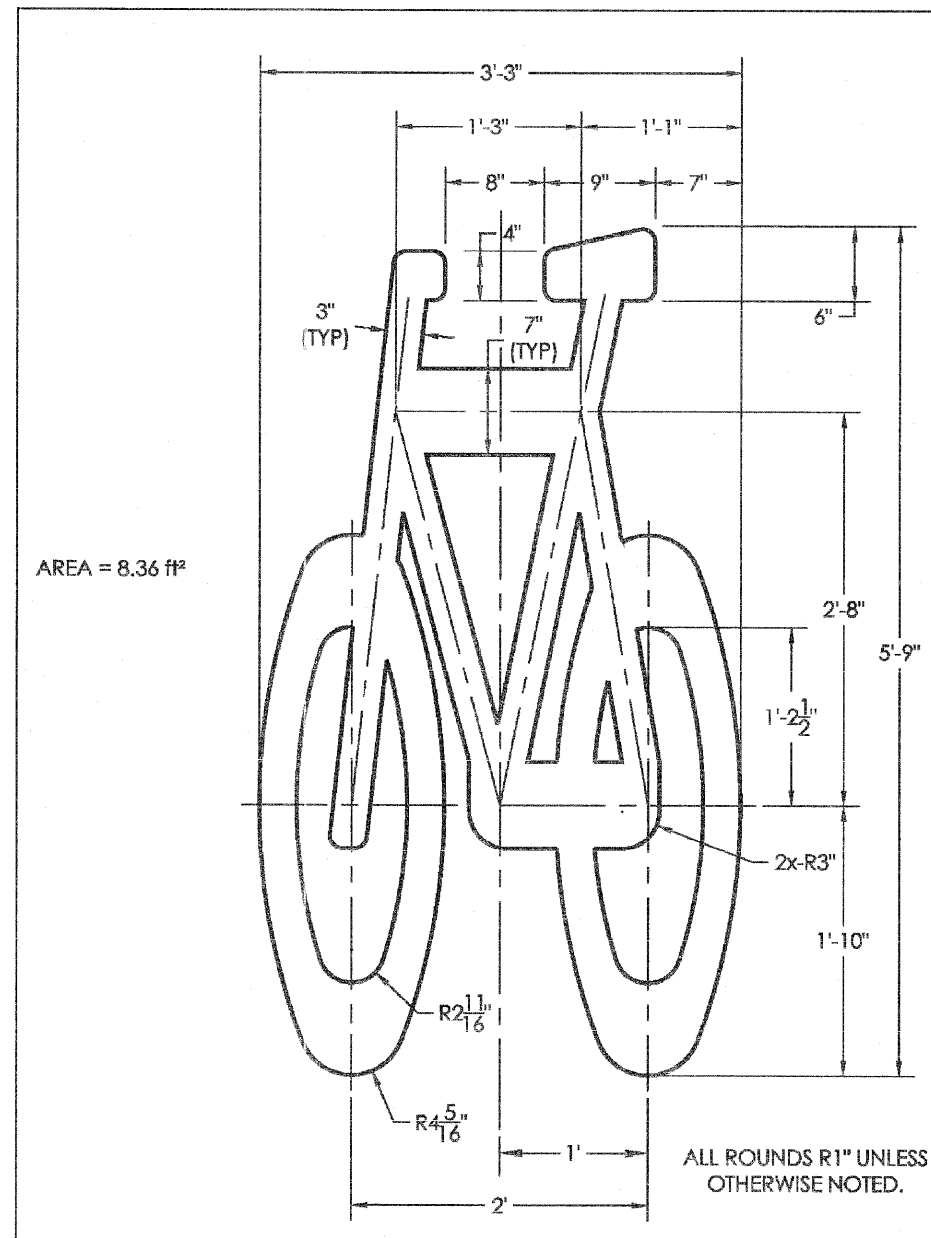


LATERAL SYMBOL PLACEMENT

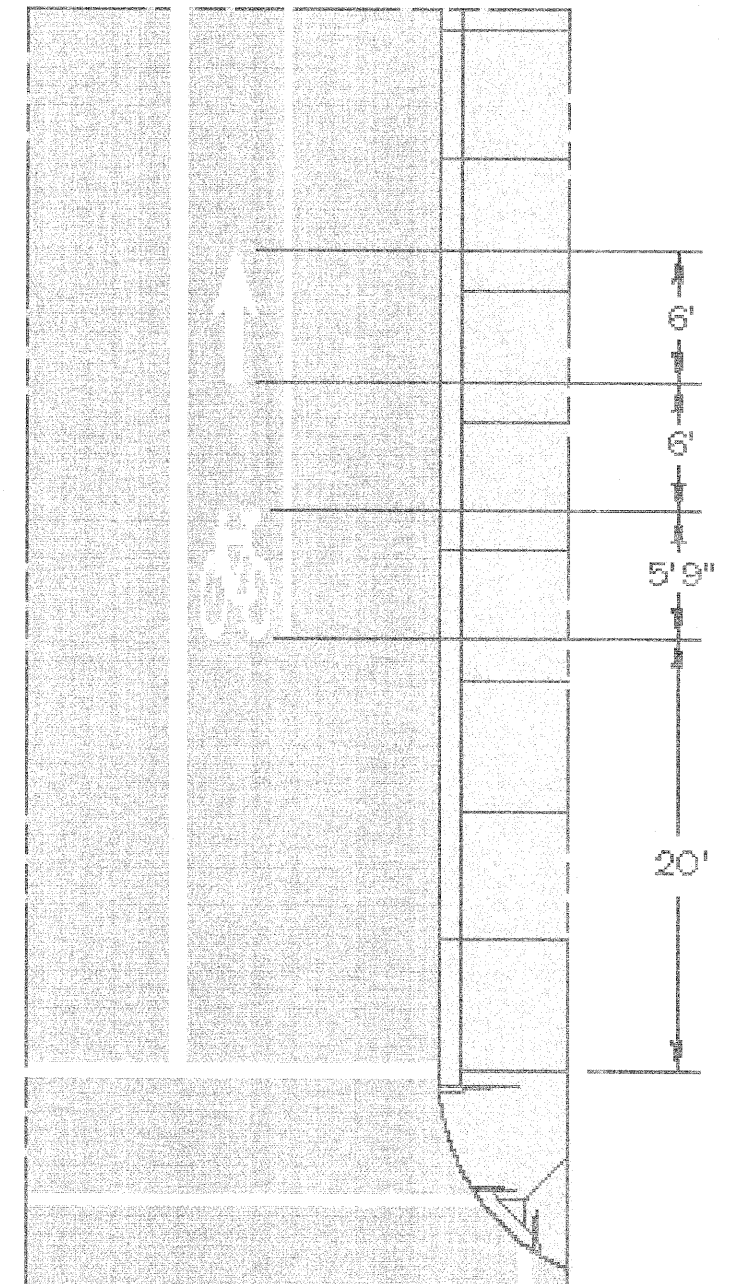
| | | | | | | | | | | | | |
|---------------------|------------------------|-------------------|-----------|---------------------|------------------------------------|-------------------------|------|-----------|--------------------|--------|--------------|-----------|
| TYLIN INTERNATIONAL | USER NAME = #USER# | DESIGNED - MBR | REVISED - | VILLAGE OF HOMEWOOD | HOMEWOOD ON-STREET BICYCLE NETWORK | | | F.A. RTE. | SECTION | COUNTY | TOTAL SHEETS | SHEET NO. |
| | PLOT SCALE = #SCALE# | DRAWN - MBR | REVISED - | | PAVEMENT MARKING DETAIL | | | | 08-00125-00-SG | COOK | 76 | 72 |
| | PLOT DATE = 12/16/2011 | CHECKED - DBD | REVISED - | | SCALE: N.T.S. | SHEET NO. 1 OF 2 SHEETS | STA. | TO STA. | CONTRACT NO. 63634 | | | |
| | | DATE - 12/19/2011 | REVISED - | | | | | | | | | |



BIKE LANE ARROW



BIKE LANE SYMBOL DETAIL



BIKE LANE SYMBOL

TYLIN INTERNATIONAL

USER NAME = #USER#
 PLOT SCALE = #SCALE#
 PLOT DATE = 12/16/2011

DESIGNED - MBR
 DRAWN - MBR
 CHECKED - DBD
 DATE - 12/19/2011

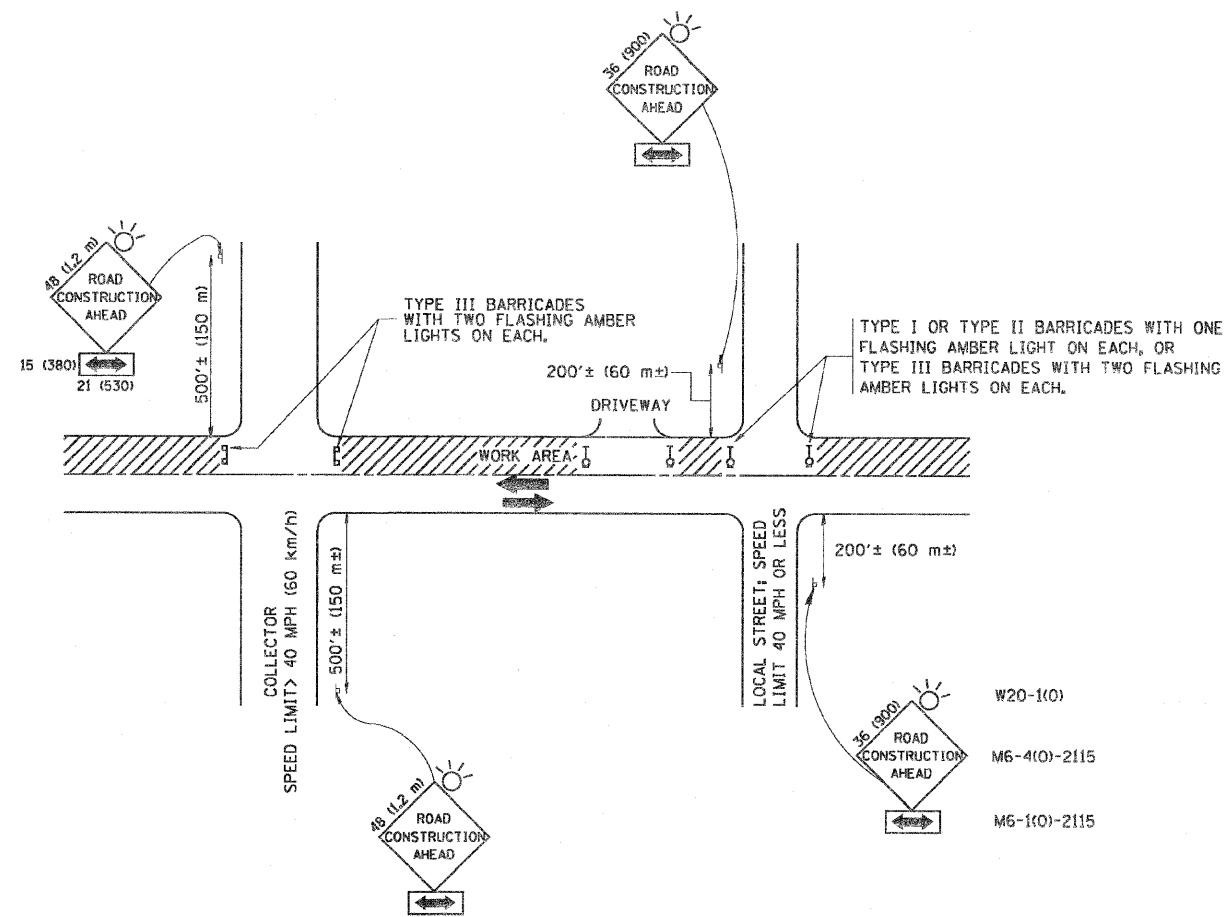
REVISED -
 REVISED -
 REVISED -
 REVISED -

VILLAGE OF HOMEWOOD

HOMWOOD ON-STREET BICYCLE NETWORK
 PAVEMENT MARKING DETAIL

SCALE: N.T.S. SHEET NO. 2 OF 2 SHEETS STA. TO STA.

| F.A. RTE. | SECTION | COUNTY | TOTAL SHEETS | SHEET NO. |
|--------------|----------------|--------|--------------|-----------|
| | 08-00125-00-SG | COOK | 76 | 73 |
| CONTRACT NO. | | | 63634 | |



TRAFFIC CONTROL AND PROTECTION FOR SIDE ROADS, INTERSECTIONS, AND DRIVEWAYS

NOTES:

A. FOR NO LANE RESTRICTION ON THE SIDE ROAD OR DRIVEWAYS

1. SIDE ROAD WITH A SPEED LIMIT OF 40 MPH (60 km/h) OR LESS AS SHOWN ON THE DRAWING AND AS DIRECTED BY THE ENGINEER:

a) ONE ROAD CONSTRUCTION AHEAD SIGN 36 x 36 (900x900) WITH A FLASHER AND FLAG MOUNTED ON IT APPROXIMATELY 200' (60 m) IN ADVANCE OF THE MAIN ROUTE.

b) THE CLOSED PORTION OF THE MAIN ROUTE SHALL BE PROTECTED BY BLOCKING WITH TYPE I, TYPE II OR TYPE III BARRICADES, 1/3 OF THE CROSS SECTION OF THE CLOSED PORTION.

2. SIDE ROAD WITH A SPEED LIMIT GREATER THAN 40 MPH (60 km/h) AS SHOWN ON THE DRAWING AND AS DIRECTED BY THE ENGINEER:

a) ONE ROAD CONSTRUCTION AHEAD SIGN 48 x 48 (1.2 m x 1.2 m) WITH A FLASHER MOUNTED ON IT APPROXIMATELY 500' (150 m) IN ADVANCE OF THE MAIN ROUTE.

b) THE CLOSED PORTION OF THE MAIN ROUTE SHALL BE PROTECTED BY BLOCKING WITH TYPE III BARRICADES, 1/2 OF THE CROSS SECTION OF THE CLOSED PORTION.

3. WHEN THE SIDE ROAD LIES BETWEEN THE BEGINNING OF THE MAINLINE SIGNING AND THE WORK ZONE, A SINGLE HEADED ARROW (M6-1) SHALL BE USED IN LIEU OF THE DOUBLE HEADED ARROW (M6-4).

B. FOR A LANE CLOSURE ON A SIDE ROAD OR DRIVEWAY:

USE APPLICABLE PORTIONS OF THE TYPICAL APPLICATION OF TRAFFIC CONTROL DEVICES (STD. 701501, STD. 701606 OR THE APPROPRIATE STANDARD). THE SPACING OF SIGNS AND BARRICADES SHALL BE ADJUSTED FOR FIELD CONDITIONS AS DIRECTED BY THE ENGINEER. THE DIRECTIONAL ARROW SHALL BE COVERED OR REMOVED WHEN NO LONGER CONSISTENT WITH THE SIDE ROAD LANE CLOSURE.

C. ADVANCE WARNING SIGNS ARE TO BE OMITTED ON DRIVEWAY UNLESS OTHERWISE NOTED.

D. THE TRAFFIC CONTROL AND PROTECTION FOR SIDE ROADS, INTERSECTIONS, AND DRIVEWAYS SHALL BE INCIDENTAL TO THE COST OF SPECIFIED TRAFFIC CONTROL STANDARDS OR ITEMS.

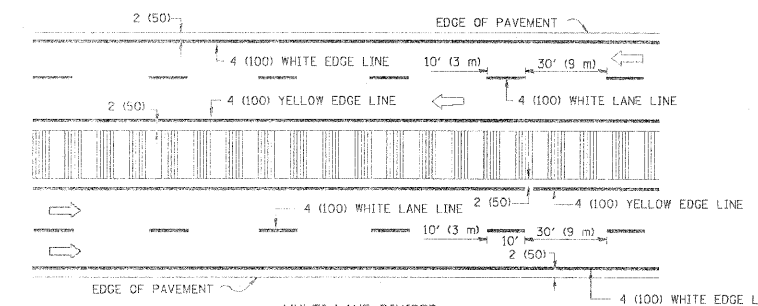
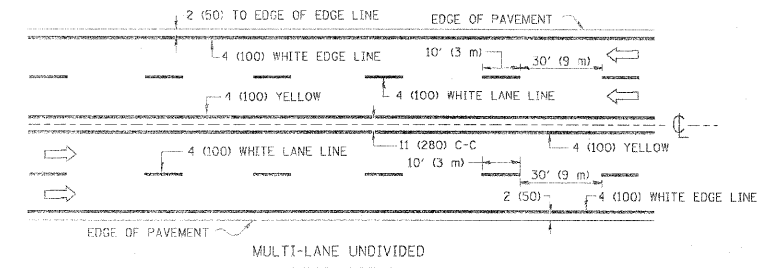
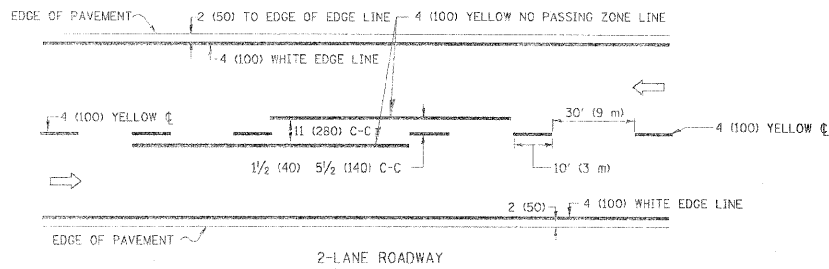
All dimensions are in millimeters (inches) unless otherwise shown.

| | | | |
|--|----------------------------------|-------------------|------------------------------------|
| FILE NAME =
M:\diststd\22x34\to18.dgn | USER NAME =
gaglionobt | DESIGNED -
LHA | REVISED -
J. OBERLE 10-18-95 |
| | PLOT SCALE =
50,000' / 1" IN. | DRAWN - | REVISED -
A. HOUSEH 03-06-96 |
| | PLOT DATE =
1/4/2000 | CHECKED - | REVISED -
A. HOUSEH 10-15-96 |
| | | DATE -
06-89 | REVISED -
T. RAMMACHER 01-06-00 |

**STATE OF ILLINOIS
DEPARTMENT OF TRANSPORTATION**

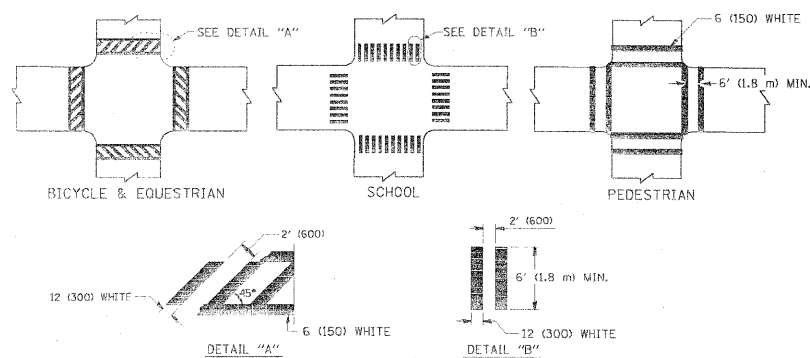
| | | | |
|--|------------------|--------|--------------|
| TRAFFIC CONTROL AND PROTECTION FOR
SIDE ROADS, INTERSECTIONS, AND DRIVEWAYS | | | |
| SCALE: NONE | SHEET NO. 1 OF 1 | SHEETS | STA. TO STA. |

| | | | | |
|---|----------------|--------|--------------------|-----------|
| F.A. RTE. | SECTION | COUNTY | TOTAL SHEETS | SHEET NO. |
| | 08-00125-00-SG | COOK | 76 | 74 |
| | TC-10 | | CONTRACT NO. 63634 | |
| FED. ROAD DIST. NO. 1 (ILLINOIS) FED. AID PROJECT | | | | |

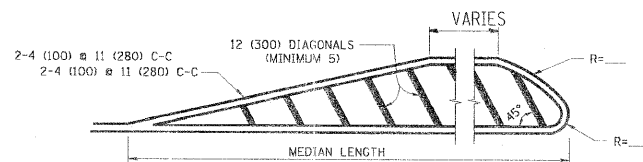
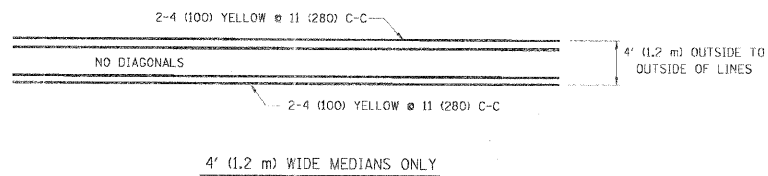


NOTE: MEDIANS WITH BARRIER CURB DO NOT REQUIRE AN EDGE LINE

TYPICAL LANE AND EDGE LINE MARKING



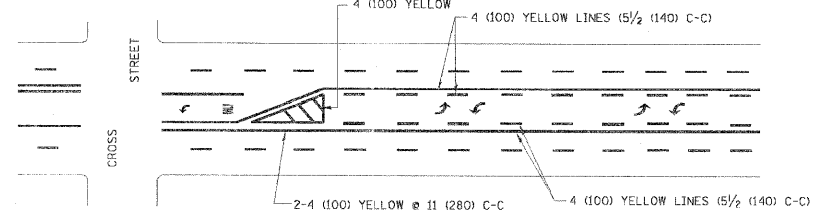
TYPICAL CROSSWALK MARKING



FOR MEDIAN LENGTHS WHERE DIAGONAL SPACING CANNOT BE ATTAINED, USE 5 (FIVE) EQUALLY SPACED DIAGONAL LINES.

DIAGONAL LINE SPACING: 50' (15 m) C-C (LESS THAN 30MPH (50 km/h))
75' (25 m) C-C (30MPH (50 km/h) TO 45MPH (70 km/h))
150' (45 m) C-C (MORE THAN 45MPH (70 km/h))

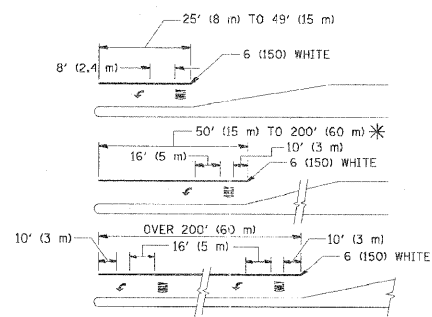
MEDIANS OVER 4' (1.2 m) WIDE



A MINIMUM OF TWO PAIRS OF TURN ARROWS SHALL BE USED, WHITE IN COLOR. ADDITIONAL PAIRS SHALL BE PLACED AT 200' (60 m) TO 300' (90 m) INTERVALS.

MEDIAN WITH TWO-WAY LEFT TURN LANE

TYPICAL PAINTED MEDIAN MARKING

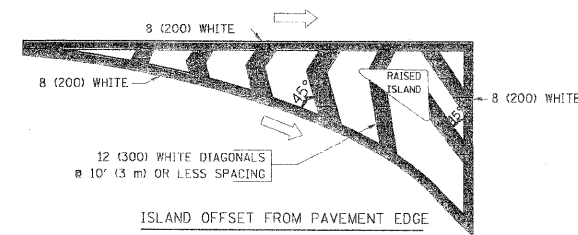


FULL SIZE LETTERS 8' (2.4 m) AND ARROWS SHALL BE USED.
AREA = 15.6 SQ. FT. (1.5 m²) AREA = 20.8 SQ. FT. (1.9 m²)

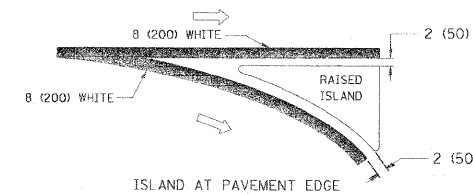
* TURN LANES IN EXCESS OF 40' (12 m) IN LENGTH MAY HAVE AN ADDITIONAL SET OF ARROW - "ONLY" INSTALLED MIDWAY BETWEEN THE OTHER TWO SETS OF ARROW - "ONLY".

TYPICAL LEFT (OR RIGHT) TURN LANE

TYPICAL TURN LANE MARKING



ISLAND OFFSET FROM PAVEMENT EDGE



ISLAND AT PAVEMENT EDGE

TYPICAL ISLAND MARKING

| TYPE OF MARKING | WIDTH OF LINE | PATTERN | COLOR | SPACING / REMARKS |
|---|--|---------------------------------|---|--|
| CENTERLINE ON 2 LANE PAVEMENT | 4 (100) | SKIP-DASH | YELLOW | 10' (3 m) LINE WITH 30' (9 m) SPACE |
| CENTERLINE ON MULTI-LANE UNDIVIDED PAVEMENT | 2 @ 4 (100) | SOLID | YELLOW | 11 (280) C-C |
| NO PASSING ZONE LINES: FOR ONE DIRECTION FOR BOTH DIRECTIONS | 4 (100)
2 @ 4 (100) | SOLID
SOLID | YELLOW
YELLOW | 5/2 (140) C-C FROM SKIP-DASH CENTERLINE
11 (280) C-C
OMIT SKIP-DASH CENTERLINE BETWEEN |
| LANE LINES | 4 (100)
5 (125) ON FREEWAYS | SKIP-DASH
SKIP-DASH | WHITE
WHITE | 10' (3 m) LINE WITH 30' (9 m) SPACE |
| DOTTED LINES (EXTENSIONS OF CENTER, LANE OR TURN LANE MARKINGS) | SAME AS LINE BEING EXTENDED | SKIP-DASH | SAME AS LINE BEING EXTENDED | 2' (600) LINE WITH 6' (1.8 m) SPACE |
| EDGE LINES | 4 (100) | SOLID | YELLOW-LEFT
WHITE-RIGHT | OUTLINE MOUNTABLE MEDIANS IN YELLOW; EDGE LINES ARE NOT USED NEXT TO BARRIER CURB |
| TURN LANE MARKINGS | 6 (150) LINE; FULL SIZE LETTERS & SYMBOLS (8' (2.4m)) | SOLID | WHITE | SEE TYPICAL TURN LANE MARKING DETAIL |
| TWO WAY LEFT TURN MARKING | 2 @ 4 (100) EACH DIRECTION
8' (2.4m) LEFT ARROW | SKIP-DASH AND SOLID
IN PAIRS | YELLOW
WHITE | 10' (3 m) LINE WITH 30' (9 m) SPACE FOR SKIP-DASH 5/2 (140) C-C BETWEEN SOLID LINE AND SKIP-DASH LINE
SEE TYPICAL TWO-WAY LEFT TURN MARKING DETAIL |
| CROSSWALK LINES (PEDESTRIAN)
A. DIAGONALS (BIKE & EQUESTRIAN)
B. LONGITUDINAL BARS (SCHOOL) | 2 @ 6 (150)
12 (300) @ 45°
12 (300) @ 90° | SOLID
SOLID
SOLID | WHITE
WHITE
WHITE | NOT LESS THAN 6' (1.8 m) APART
2' (600) APART
SEE TYPICAL CROSSWALK MARKING DETAILS. |
| STOP LINES | 24 (600) | SOLID | WHITE | PLACE 4' (1.2 m) IN ADVANCE OF AND PARALLEL TO CROSSWALK, IF PRESENT. OTHERWISE, PLACE AT DESIRED STOPPING POINT, PARALLEL TO CROSSROAD CENTERLINE, WHERE POSSIBLE |
| PAINTED MEDIANS | 2 @ 4 (100) WITH 12 (300) DIAGONALS @ 45°
NO DIAGONALS USED FOR 4' (1.2 m) WIDE MEDIANS | SOLID | YELLOW;
TWO WAY TRAFFIC
WHITE;
ONE WAY TRAFFIC | 11 (280) C-C FOR THE DOUBLE LINE
SEE TYPICAL PAINTED MEDIAN MARKING. |
| GORE MARKING AND CHANNELIZING LINES | 8 (200) WITH 12 (300) DIAGONALS @ 45° | SOLID | WHITE | DIAGONALS:
15' (4.5 m) C-C (LESS THAN 30MPH (50 km/h))
20' (6 m) C-C (30MPH (50 km/h) TO 45MPH (70 km/h))
30' (9 m) C-C (OVER 45MPH (70 km/h)) |
| RAILROAD CROSSING | 24 (600) TRANSVERSE LINES; "RR" IS 6' (1.8 m) LETTERS; 16 (400) LINE FOR "X" | SOLID | WHITE | SEE STATE STANDARD 78001
AREA OF:
"R"=3.6 SQ. FT. (0.33 m ²) EACH
"X"=54.0 SQ. FT. (5.0 m ²) |
| SHOULDER DIAGONALS | 12 (300) @ 45° | SOLID | WHITE - RIGHT
YELLOW - LEFT | 50' (15 m) C-C (LESS THAN 30MPH (50 km/h))
75' (25 m) C-C (30 MPH (50 km/h) TO 45MPH (70 km/h))
150' (45 m) C-C (OVER 45MPH (70 km/h)) |

FOR FURTHER DETAILS ON PAVEMENT MARKING REFER TO STANDARD SPECIFICATIONS FOR ROAD AND BRIDGE CONSTRUCTION AND STATE STANDARD 780001.

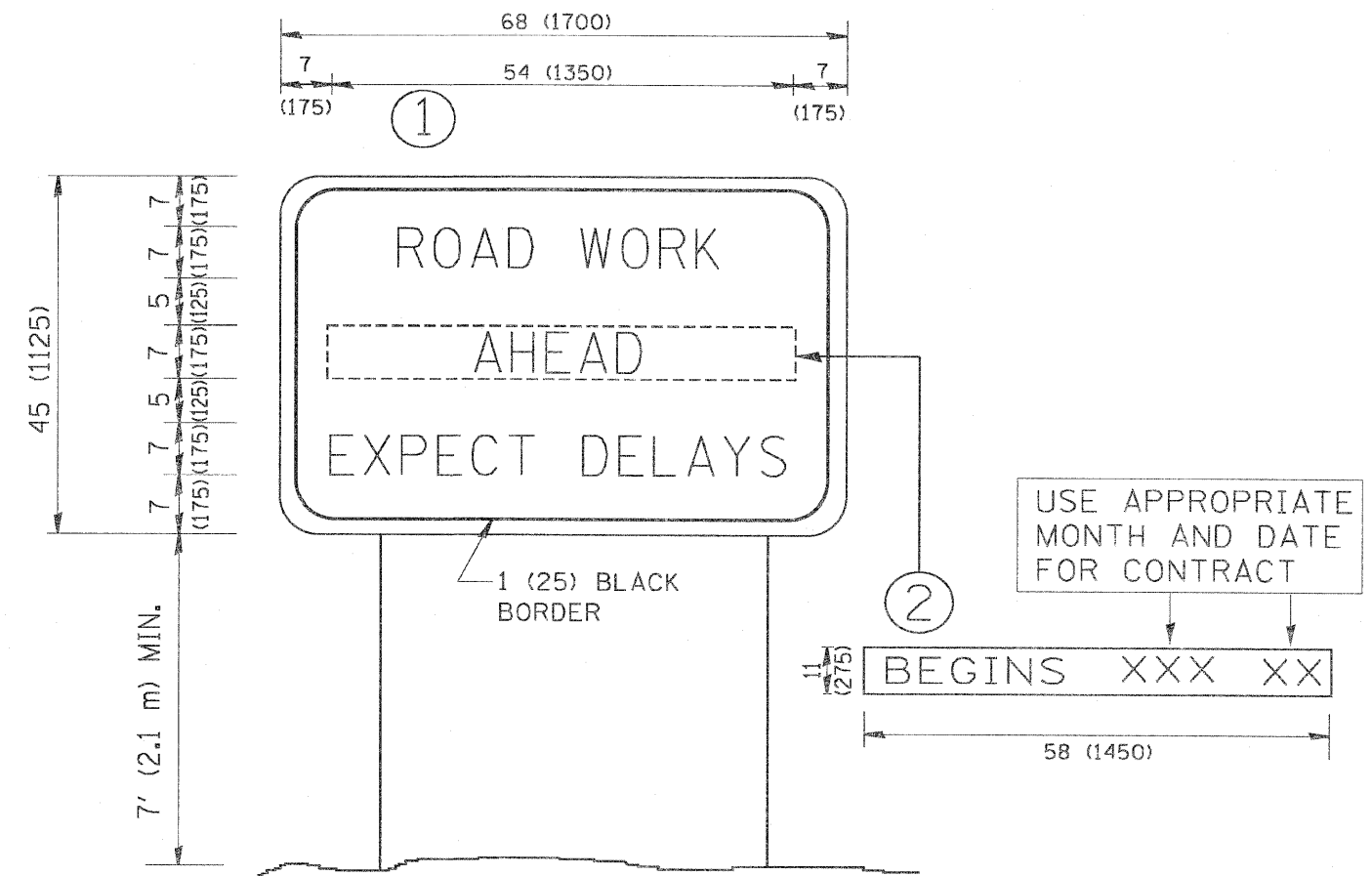
All dimensions are in inches (millimeters) unless otherwise shown.

| | | | |
|--|-----------------------------|------------------|---------------------------------|
| FILE NAME = | USER NAME = drjvokagr | DESIGNED - EVERS | REVISED - T. RAMMACHER 10-27-94 |
| as:\pwork\pav\dot\drjvokagr\d0108315\303 | 303gr | DRAWN - | REVISED - C. JUCTUS 09-09-09 |
| | PLOT SCALE = 50/800 1/2 IN. | CHECKED - | REVISED - |
| | PLOT DATE = 9/5/2009 | DATE - 03-19-90 | REVISED - |

STATE OF ILLINOIS
DEPARTMENT OF TRANSPORTATION

| | | | |
|---------------------------|-------------------------|------|---------|
| DISTRICT ONE | | | |
| TYPICAL PAVEMENT MARKINGS | | | |
| SCALE: NONE | SHEET NO. 1 OF 1 SHEETS | STA. | TO STA. |

| | | | |
|---|----------------|--------------|--------------|
| F.A. RTE. | SECTION | COUNTY | TOTAL SHEETS |
| | 08-00125-00-SG | COOK | 76 75 |
| TC-13 | | CONTRACT NO. | 63634 |
| FED. ROAD DIST. NO. 1 (ILLINOIS) FED. AID PROJECT | | | |



NOTES:

1. USE BLACK LETTERING ON ORANGE BACKGROUND.
2. ERECT SIGNS IN ADVANCE OF THE LOCATION FOR THE "ROAD CONSTRUCTION AHEAD" SIGN AT LOCATIONS AS DIRECTED BY THE ENGINEER.
3. ERECT SIGN ① WITH INSTALLED PANEL ② ONE WEEK PRIOR TO THE START OF CONSTRUCTION.
4. REMOVE PANEL ② SOON AFTER THE START OF CONSTRUCTION.
5. SEE SPECIAL PROVISION FOR "TEMPORARY INFORMATION SIGNING" FOR ADDITIONAL INFORMATION.
6. ONE SIGN ASSEMBLY EQUALS 25.70 SQ. FT. (2.3 SQ. M.)
7. SHALL BE PAID FOR AS TEMPORARY INFORMATION SIGNING.

ALL DIMENSIONS ARE IN INCHES (MILLIMETERS) UNLESS OTHERWISE SHOWN.

| | | | |
|---|---------------------------|------------------------------------|-------------------------------|
| FILE NAME =
M:\distr\td\22x34\to22.dgn | USER NAME =
gaglianobt | DESIGNED -
DRAWN - | REVISED -
R. MIRS 09-15-97 |
| PLOT SCALE =
50,000 1/1 IN. | CHECKED - | REVISED -
R. MIRS 12-11-97 | |
| PLOT DATE =
1/4/2000 | DATE - | REVISED -
T. RAMMACHER 02-02-99 | |
| | | REVISED -
C. JUCIUS 01-31-07 | |

STATE OF ILLINOIS
DEPARTMENT OF TRANSPORTATION

ARTERIAL ROAD
INFORMATION SIGN

SCALE: NONE SHEET NO. 1 OF 1 SHEETS STA. TO STA.

| | | | | |
|---|----------------|--------------------|-----------------|--------------|
| F.A.
RTE. | SECTION | COUNTY | TOTAL
SHEETS | SHEET
NO. |
| | 08-00125-00-SG | COOK | 76 | 76 |
| TC-22 | | CONTRACT NO. 63634 | | |
| FED. ROAD DIST. NO. 1 ILLINOIS FED. AID PROJECT | | | | |