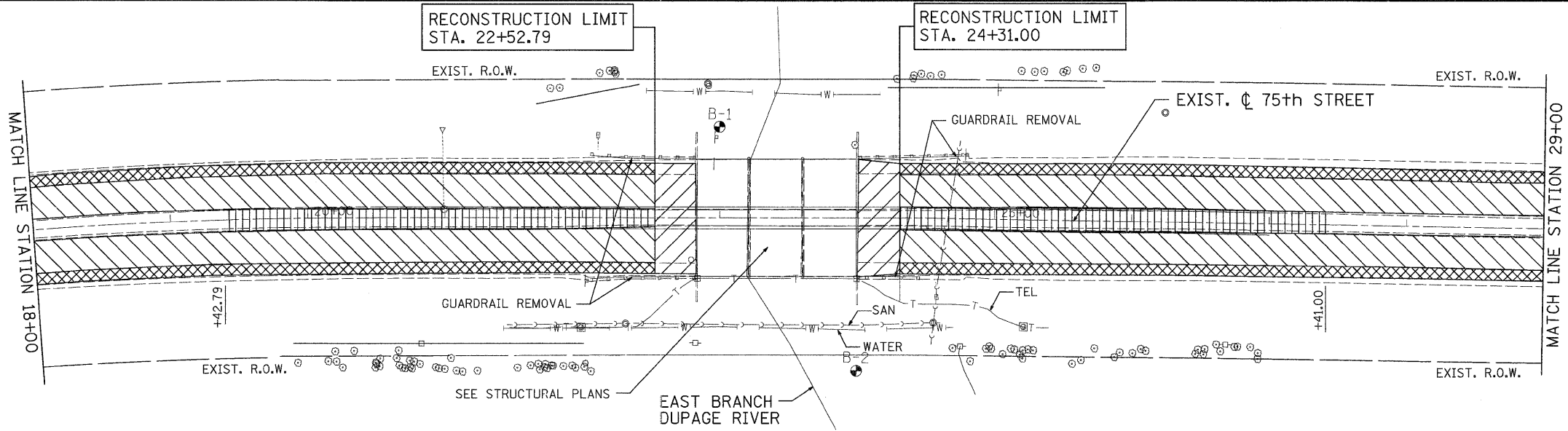


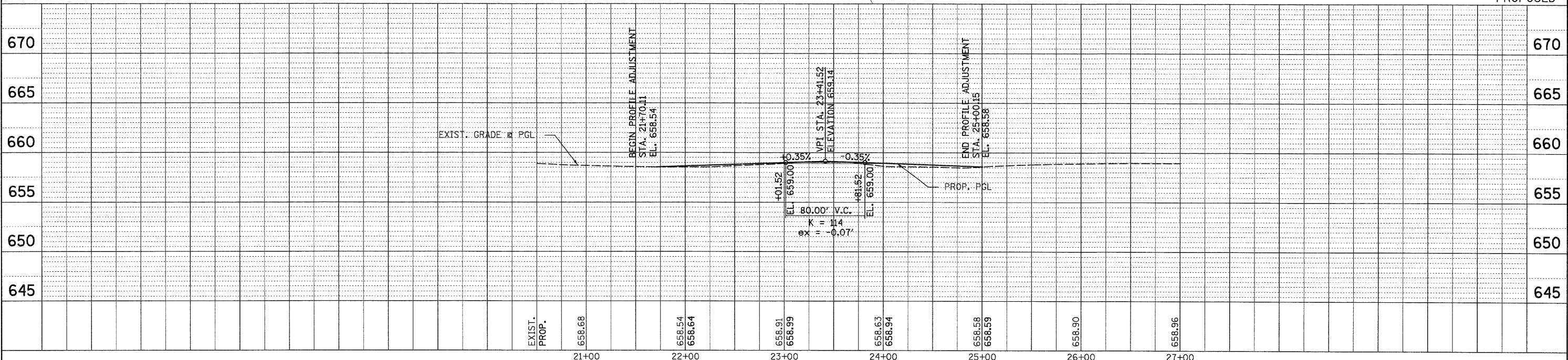
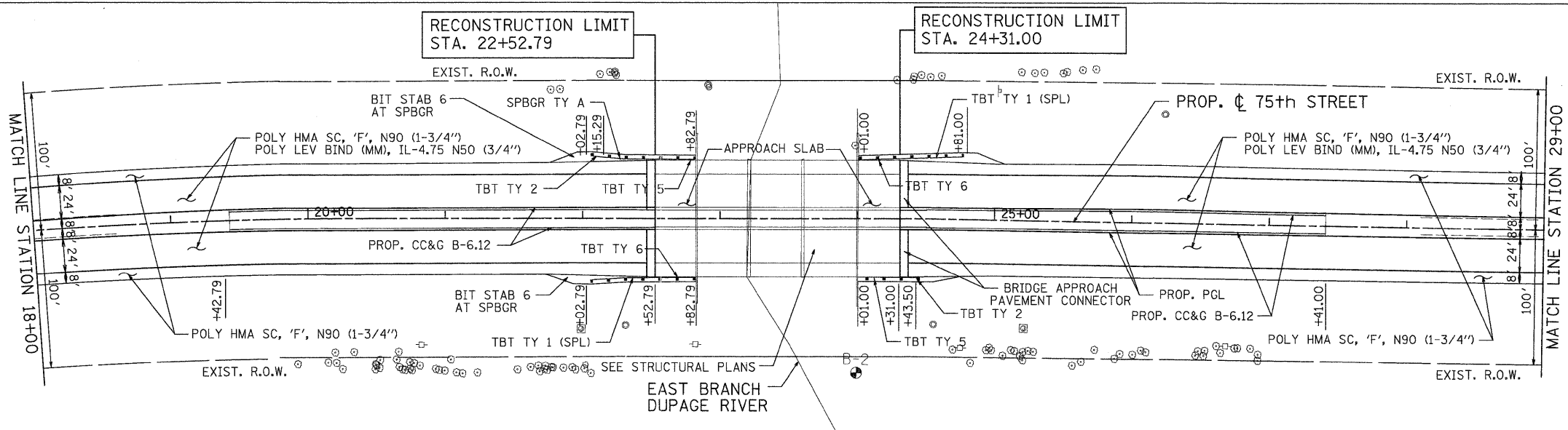
PLAN	REVISIONS	DATE
NO.	NO.	NO.
BY	CHECKED	DATE
BY	CHECKED	DATE
BY	CHECKED	DATE
BY	CHECKED	DATE
BY	CHECKED	DATE
BY	CHECKED	DATE
BY	CHECKED	DATE
BY	CHECKED	DATE
BY	CHECKED	DATE

PROFILE	REVISIONS	DATE
NO.	NO.	NO.
BY	CHECKED	DATE
BY	CHECKED	DATE
BY	CHECKED	DATE
BY	CHECKED	DATE
BY	CHECKED	DATE
BY	CHECKED	DATE
BY	CHECKED	DATE
BY	CHECKED	DATE
BY	CHECKED	DATE



LEGEND: EXISTING

[Hatched pattern]	HMA SURFACE REM., 2 1/2"
[Cross-hatched pattern]	HMA SURFACE REM., 1 3/4"
[Diagonal hatched pattern]	APPROACH SLAB REM.
[Vertical hatched pattern]	MEDIAN/C&G REM.



USER NAME = tkoepen(Rdw_Lisle)	DESIGNED - JAC	REVISED -	PATRICK ENGINEERING INC. 4970 VARSITY DRIVE LISLE, IL 60532 patrickengineering.com	DUPAGE COUNTY DIVISION OF TRANSPORTATION		PLAN AND PROFILE 75TH STREET OVER EAST BRANCH DUPAGE RIVER		FAP RTE.	SECTION	COUNTY	TOTAL SHEETS	SHEET NO.
PLOT CONFIG = PDF(Grey_Large).plt	DRAWN - JAC	REVISED -						0369	08-00162-03-BR	DUPAGE	58	8
PLOT SCALE = 1:50	CHECKED - DES	REVISED -						CONTRACT NO. 63662				
PLOT DATE = 12/15/2011	DATE - 12-19-2011	REVISED -						FED. ROAD DIST. NO. [ILLINOIS] FED. AID PROJECT				