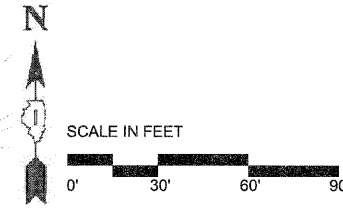
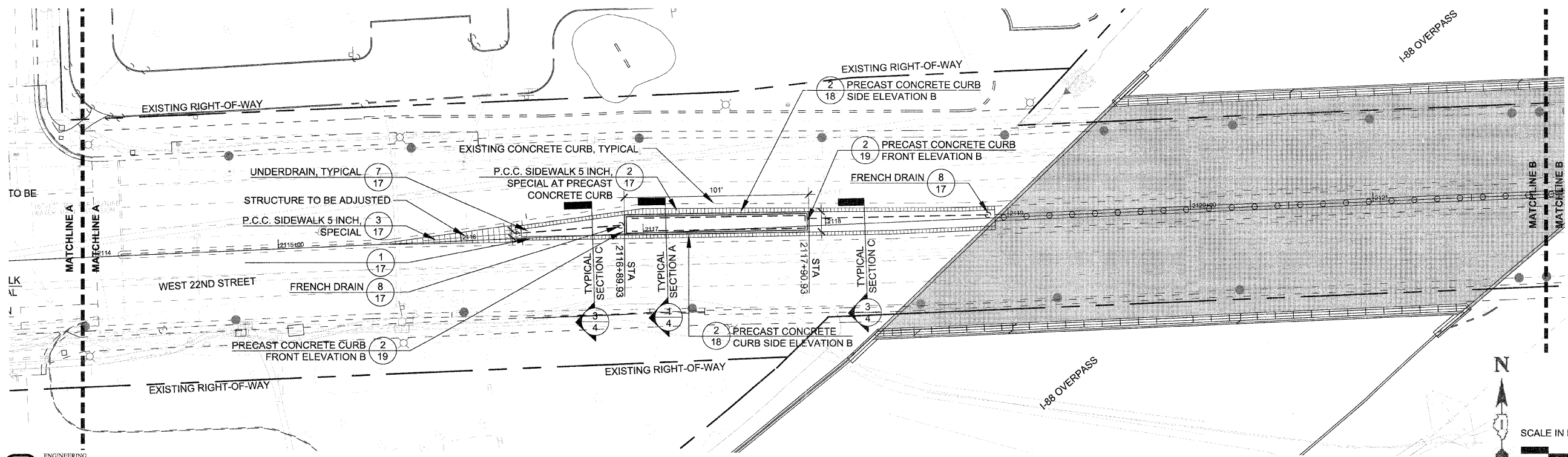
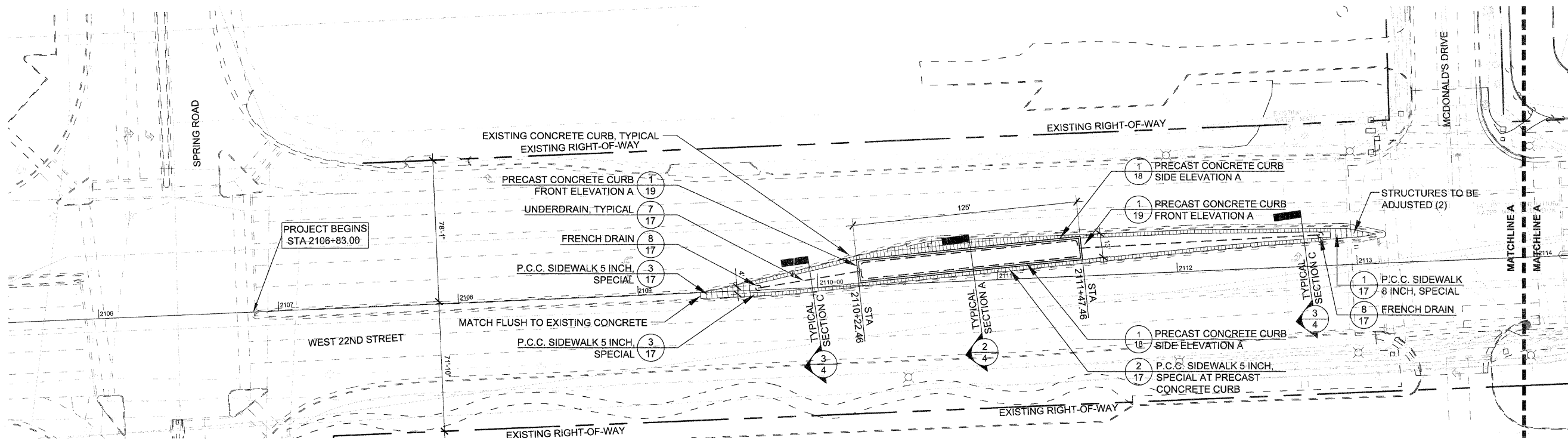


J:\PROJECTS\700\0745-VILLAGE OF OAK BROOK\008-22ND STREET IMP ENHANCEMENTS\H GRAPHICS\05-DD-00\05-06-LAYOUT AND MATERIALS.DWG 5  
 Plotted: 1/4/2012 10:21 AM By: T KING  
 Copyright © 2012, By Hitchcock Design Group



DESIGNED - MEU	REVISED - 01-03-12
DRAWN - BLG	REVISED -
CHECKED - TCK	REVISED -
DATE - 12-19-11	REVISED -

STATE OF ILLINOIS  
 DEPARTMENT OF TRANSPORTATION

LAYOUT AND MATERIALS PLAN

SCALE: 1" = 30'  
 PROJECT - 03-0745-008 STA. 2105+83.00 TO STA. 2122+83.00

F.A.U. RTE.	SECTION	COUNTY	TOTAL SHEETS	SHEET NO.
1453	11-00043-004-S	DUPAGE	20	5
CONTRACT 63663		FED. ROAD DIST. NO. 1 ILLINOIS FED. AID PROJECT TE-001(872)		