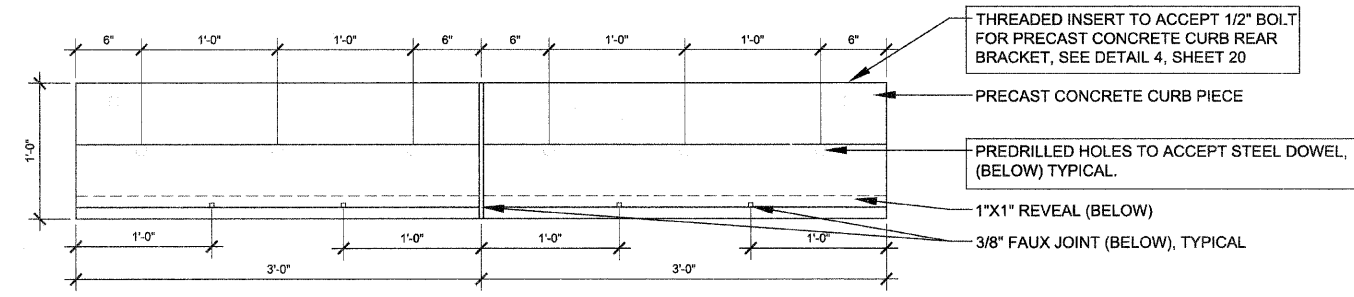
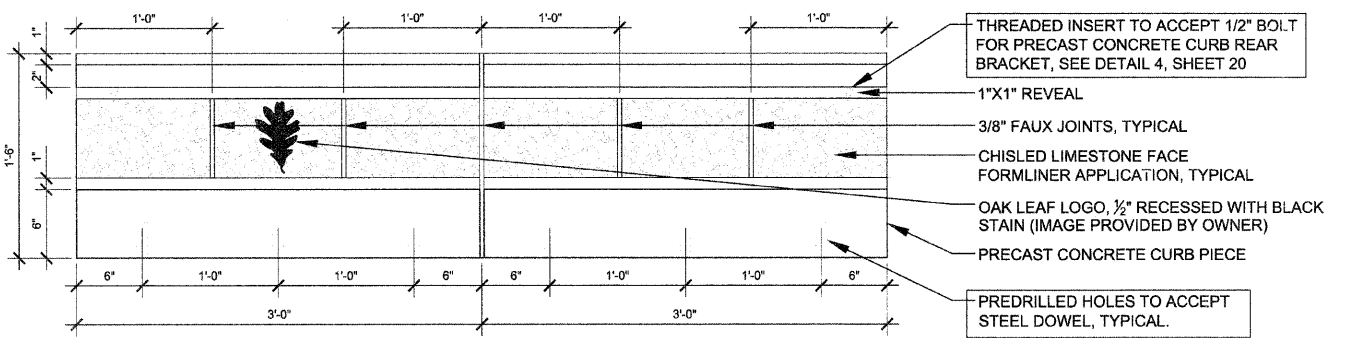


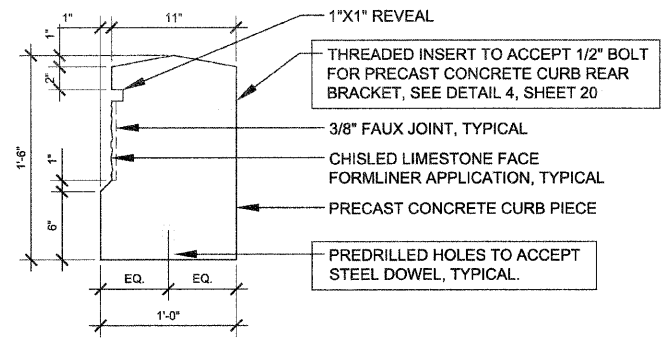
U:\PROJECTS\005\0745-VILLAGE OF OAK BROOK\008-22ND STREET ITEP ENHANCEMENTS\H GRAPHICS\05-DD-CD\17-20-CONSTRUCTION DETAILS.DWG 20
 Plotter: 12/16/2011 12:43 PM By: TKMC
 Copyright © 2011, By Hitchcock Design Group



PLAN




ELEVATION



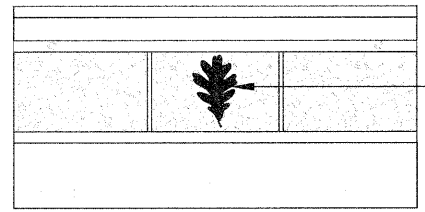
SECTION

1 PRECAST CONCRETE CURB - PIECE 1
 SCALE: 1 1/2" = 1'-0" D-PRECAST-MEDIAN-A

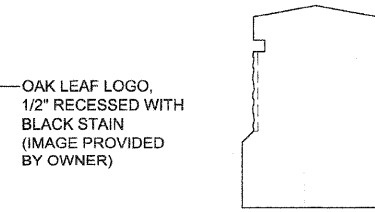


PLAN

NOTE: ALL NOTES AND DIMENSIONS THE SAME AS PRECAST CONCRETE CURB PIECE 1 UNLESS NOTED OTHERWISE



ELEVATION

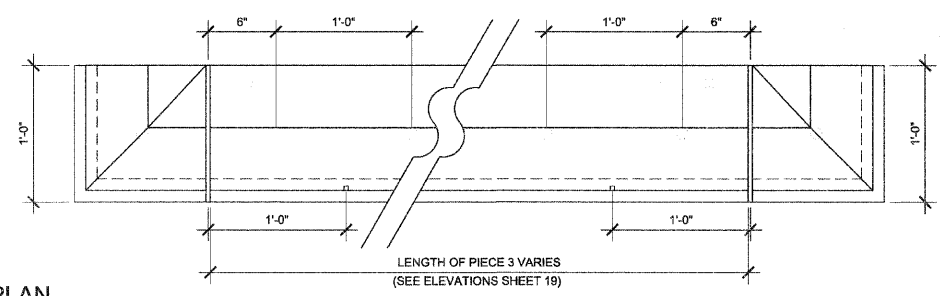


SECTION

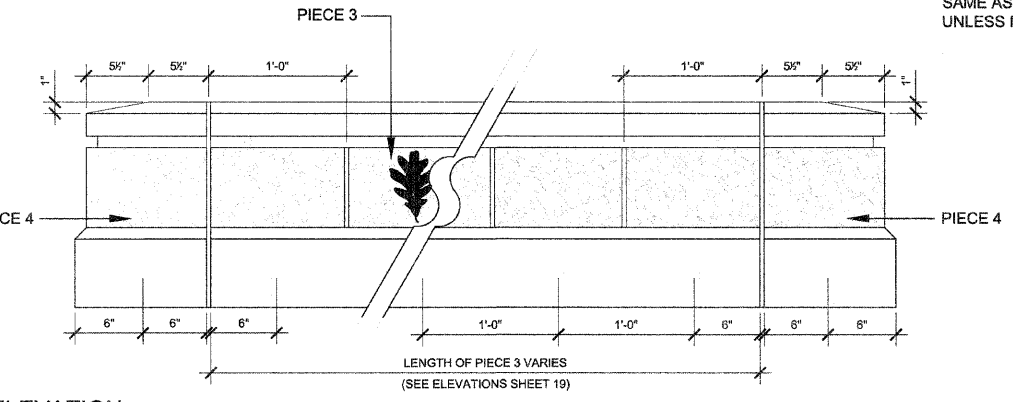
2 PRECAST CONCRETE CURB - PIECE 2
 SCALE: 1 1/2" = 1'-0" D-PRECAST-MEDIAN-B



DESIGNED - MEU	REVISED -
DRAWN - BLG	REVISED -
CHECKED - TCK	REVISED -
DATE - 12-19-11	REVISED -

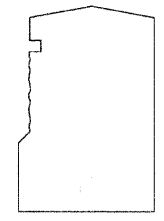


PLAN



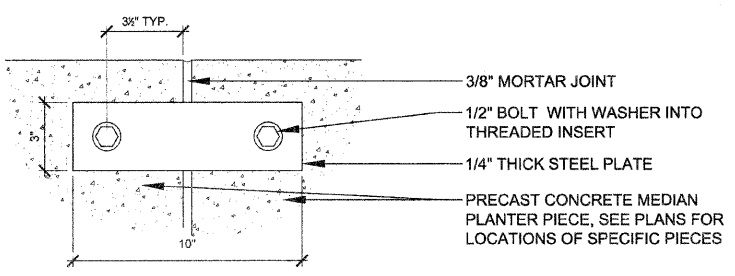
ELEVATION

NOTE: ALL NOTES AND DIMENSIONS THE SAME AS PRECAST CONCRETE CURB PIECE 1 UNLESS NOTED OTHERWISE

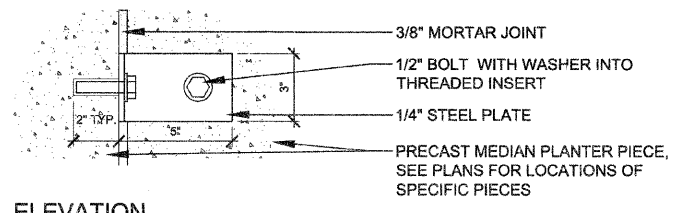


SECTION

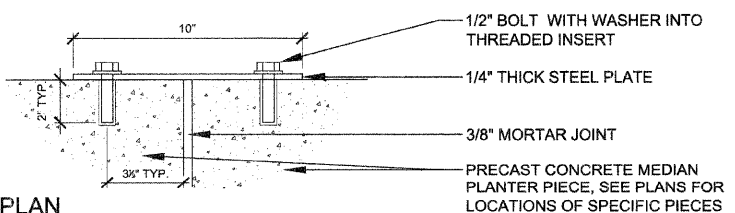
3 PRECAST CONCRETE CURB - PIECES 3 AND 4
 Scale: 1 1/2" = 1'-0" D-PRECAST-MEDIAN-NOSE-END



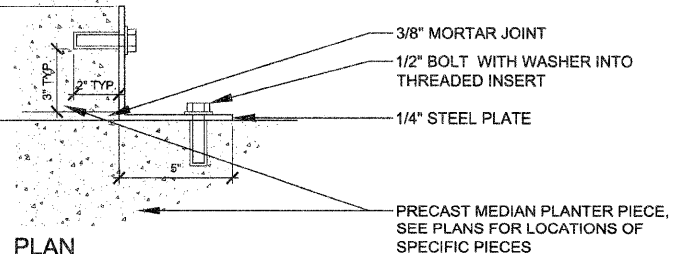
ELEVATION



ELEVATION



PLAN



PLAN

STRAIGHT

CORNER

4 PRECAST CONCRETE CURB - CONNECTION BRACKETS
 SCALE: 3" = 1'-0" D-PRECAST-BRACKETS

STATE OF ILLINOIS
 DEPARTMENT OF TRANSPORTATION

CONSTRUCTION DETAILS

F.A.U. RTE.	SECTION	COUNTY	TOTAL SHEETS	SHEET NO.
1453	11-00043-00-LS	DUPAGE	20	20
CONTRACT 63663				
FED. ROAD DIST. NO. 1 ILLINOIS FED. AID PROJECT TE-0301 (872)				

SCALE: AS SHOWN PROJECT - 03-0745-008